Route Book 2

TOYOTA

OLYMPUS RALLY

Pirelli * Nippondenso * Budweiser

U-Haul * Cole Screenprint * Larsen Antennas

Humana Hospital * Martini & Rossi * Weyerhaeuser

Ultimate Computers * Kenwood * Kanda Phone Systems

Emergency Phone Numbers
Olympus Rally

Toyota
Budweiser * Pirelli * Weyerhaeuser * Nippondenso
L&E Bottling (Pepsi) * Martini & Rossi * U-Haul * Humana Hospital
Ultimate Computers * NW Informations Systems * Silberberg & Associates
Kanda Phone Systems * Text Lite Corporation
Kenwood * Cole Screenprint * Larsen Electronics
KXRX * KTAC * KMAS * KQ92 * KXRO

When CALLING from the following Counties:

Grays Harbor County	
Aberdeen Police	533-3180
Westport Police	268-9197
Grays Harbor Co. Sheriff	800-562-8714
Washington State Partol	800-552-7722
Grays Harbor Com. Hospital	532-8330
St. Josephs Hospital	533-0450
King County	
Seattle Police	625-2011
King County Sheriff	800-344-4080
Washington State Patrol	455-7700
Harborview Hospital	223-3000
University Hosipital	548-4000
Pacific County	
Raymond Police	942-3455
Pacific Co. Sheriff	875-6541
Washington State Patrol	800-552-7722
Raymond Hospital	875-5526
Pierce County	
Tacoma Police	911
Pierce County Sheriff	911
Washington State Patrol	593-2424
Humana Hospital	383-0011
Thurston County	
Olympia Police	753-8111
Thurston Co. Sheriff	800-624-1234
Washington State Patrol	800-562-0938
Black Hills Hospital	754-5858
St. Peters Hospital	562-0938
Mason County	
Shelton Police	800-562-0911
Mason Co. Sheriff	800-562-0911
Washington State Patrol	800-552-7722
Mason General Hospital	426-1611
All Areas	
Towing-Long Lake Towing	491-2711

ROUTE BOOK SYMBOLS

The following are some of the symbols used in the route book of the Olympus Rally. We have marked a sample route book page (next page) to show you what all the columns are about and some additional symbols which you may not be familiar with.

Highway STOP sign

Blinker Signal

Traffic Signal

Tree

House

Gate

Ticket Booth

Fence

Secondary Road

Temporary Barricade

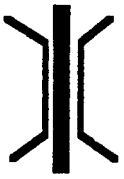

Bridge

Railroad Tracks

Exposure

No Service of any type (other than by the crew) may be conducted in areas marked with this stripe.

QUIET ZONE: An area where rally cars must show extreme caution and not cause any problems. These areas will also be watched closely by the police.
SINKHOLE: This is a hole along side of the road caused by erosion. Some of these are very deep and cause severe damage to the car.
HAIRPIN: An extremely tight turn. May be indicated with the initials HP, such as HPL for "Hairpin Left".
EXPOSURE: Where there is a large drop-off along side the road.
SPEED LIMIT "45": This is an advisory as to the legal speed limit on the road you are traveling.
WASHBOARD: This is a condition caused by heavy trucks. The road is covered with small ridges. Washboard conditions can tend to send the car off the road.

OLYMPUS WORLD CHAMPIONSHIP RALLY

ATC	DISTANCE	MILES	PAGE
ATC	TIME	MINUTES	AVG SPEED

DISTANCE ACCUM	DISTANCE INCRM	DIRECTION	INFORMATION	DECLINE DISTANCE

Time to complete RS

RS Distance

Average speed to complete RS on time

Gravel Road

NO SERVICE NO SERVICE

No service of any type other than by the crew in areas marked with these stripes

Declining RS mileage

Instruction Number

Declining stage mileage

Accumulating Mileage

Incremental Distance

DISTANCE TO NEXT INSTRUCTION: MILES

design rights reserved 1987 Final Proof

Olympus Rally

Official Schedule

Toyota

Budweiser * Pirelli * Weyerhaeuser * Nippondenso
L&E Bottling (Pepsi) * Martini & Rossi * U-Haul * Humana Hospital
Ultimate Computers * NW Informations Systems * Silberberg & Associates
Kanda Phone Systems * Text Lite Corporation
Kenwood * Cole Screenprint * Larsen Electronics
KXRX * KTAC * KMAS * KQ92 * KXRO

Leg 2

June 27, 1987 (Saturday)

Time	RS	Time	RS Dist	S Dist	Number/Description
08.00	60	30.63			MTC#2 Restart, Tacoma
09.03	60	41.64	1.89		SS#8 Olympia (tarmac) G. Jurss
10.06	50	19.96	12.01		SS#9 Melbourne D. Gosney
10.59	30	10.65	7.71		SS#10 Salmon Creek G. Bowman
11.32	40	14.54	4.95		SS#11 Beaver Creek L. Day
12.15	80	17.49	11.48		SS#12 Brooklyn Tavern V. Plancich
13.35					MTC#3 Service Raymond
14.00	10	2.25			MTC#4 Restart
14.13	30	11.92	5.78		SS#13 Raymond Ridge B. Hayes
14.46	40	17.09	9.71		SS#14 Elkhorn Creek K. Lingbloom
15.29	30	9.61	7.28		SS#15 Smith Creek B. Lewis
16.02	40	17.37	13.24		SS#16 North River B. McGuffie
16.45	40	15.81	10.24		SS#17 Clearwater M. Snodgrass
7.28	60	26.83	10.27		SS#18 JRL L. Day
18.28					MTC#5 Overnight - Westport
Daily Total		235.79	94.56		

OLYMPUS WORLD CHAMPIONSHIP RALLY

MTC 2 Tacoma Restart	DISTANCE 30.63 MILES	PAGE 1
ATC 8 Olympia	TIME 60 MINUTES	AVG SPEED 30.63

DISTANCE ACCUM	DISTANCE INCRM	DIRECTION	INFORMATION	DECLINE DISTANCE
0.00	0.00	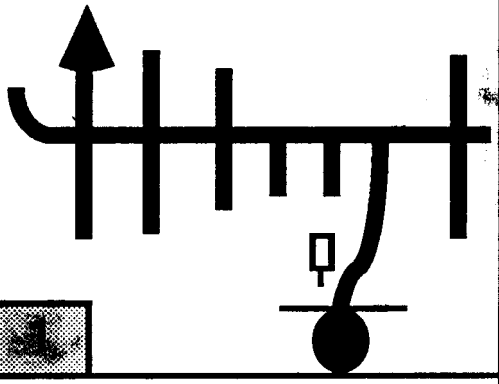 1	BEGIN ODO AT "PAY HERE"	30.63
0.05	0.05		LEFT OUT OF PARKING LOT	30.58
0.10	0.05		BROADWAY 9:06	30.53
0.13	0.03		COMMERCE	30.50
0.16	0.03		PACIFIC AVENUE	30.47
1.10	0.94	 2	ONTO I-5 SOUTH TOWARD OLYMPIA. ON FREEWAY MOVE TO LEFT 3 LANES TO STAY TOWARD OLYMPIA.	29.53
27.17	26.07	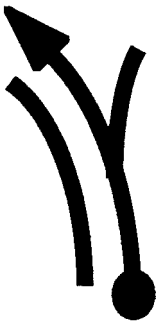 3	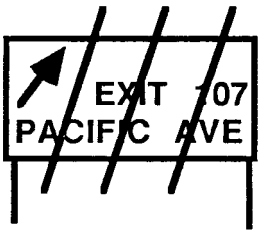 (RALLY OFFICE EXIT)	3.46
28.75	1.58	4		1.88

DISTANCE TO NEXT INSTRUCTION: 0.64 MILES

design rights reserved 1987 FINAL PROOF

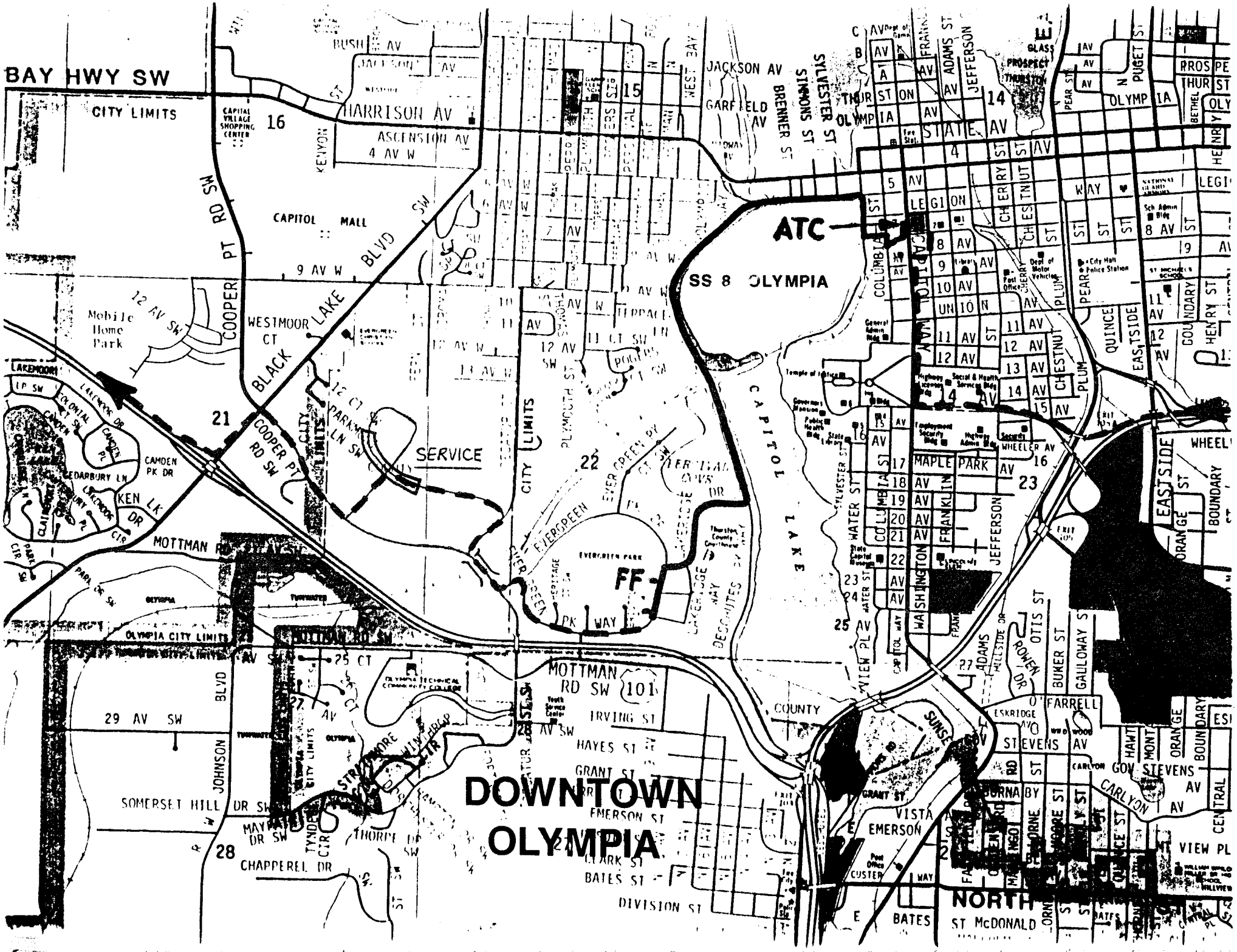
BAY HWY SW
CITY LIMITS
CAPITOL VILLAGE SHOPPING CENTER
HARRISON AV
ASCENSION AV
4 AV W
CAPITOL MALL
9 AV W
BLVD SW
COOPER PT RD SW
BLACK LAKE
Mobile Home Park
WESTMOOR CT
12 AV SW
SERVICE
CITY LIMITS
PLYMOUTH ST
EVERGREEN PK WAY
EVERGREEN PARK
FF
CAPITOL LAKE
SS 8 OLYMPIA
ATC
JACKSON AV
GARFIELD AV
BRENNER ST
SYLVESTER ST
SIMMONS ST
JEFFERSON
ADAMS
THURSTON
OLYMPIA
LEGION
CHERRY
CHESTNUT
PLUM
QUINCE
EASTSIDE
BOUNDARY
HENRY ST
WHEELER AV
MAPLE PARK AV
WASHINGTON
FRANKLIN
WATER ST
COLUMBIA
CAMDEN PK DR
CEDARBURY LN
KEN LK DR
MOTTMAN RD SW
OLYMPIA CITY LIMITS
29 AV SW
JOHNSON BLVD
SOMERSET HILL DR SW
MAYFAIR DR SW
CHAPPEREL DR
THORPE DR SW
TYNDER CIR
STRATHMORE
MOTTMAN RD SW
IRVING ST
HAYES ST
GRANT ST
EMERSON ST
CLARK ST
BATES ST
DIVISION ST
COUNTY
SUNSET
VISTA
EMERSON
CUSTER
BATES
NORTH
ST McDONALD
OTIS ST
BUKER ST
GAULOWAY S
O'FARRELL
ESKRIDGE
STEVENS
GOV STEVENS AV
CARLYON
VIEW PL
DOWNTOWN
OLYMPIA

OLYMPUS WORLD CHAMPIONSHIP RALLY

MTC 2 Tacoma Restart	DISTANCE 30.63 MILES	PAGE 2
ATC 8 Olympia	TIME 60 MINUTES	AVG SPEED 30.63

DISTANCE ACCUM	DISTANCE INCRM	DIRECTION	INFORMATION	DECLINE DISTANCE
29.39	0.64	5 	EXIT 105 A TOWARD STATE CAPITOL BR	1.24
29.75 29.82	0.36 0.07	6 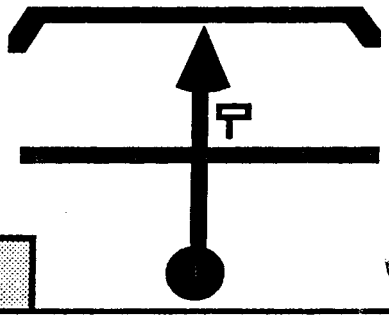	JEFFERSON ST S under pass TUNNEL	0.88 0.81
29.98	0.16	7 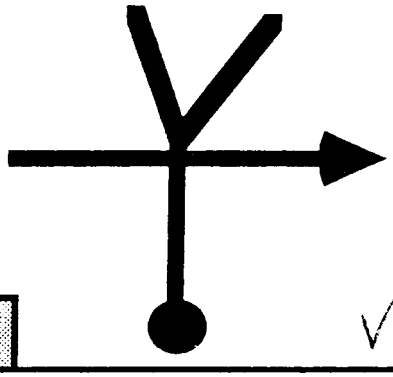	R 	0.65
30.39 30.44 30.56 30.61 30.63	0.41 0.05 0.12 0.05 0.02	8 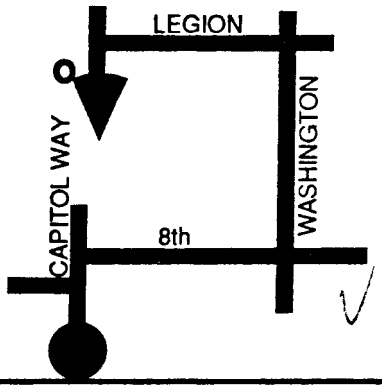	90R 8TH AV 10:06 90L 700 WASHINGTON ST 2nd 90L LEGION WAY 90L CAPITOL WAY ATC: OLYMPIA OPPOSITE TALCOTT APARTMENTS	0.24 0.19 0.07 0.02 0.00

DISTANCE TO NEXT INSTRUCTION: MILES

design rights reserved 1987 FINAL PROOF

OLYMPUS WORLD CHAMPIONSHIP RALLY

ATC 8 Olympia	DISTANCE 41.64 MILES	PAGE 3
ATC 9 Melbourne	TIME 60 MINUTES	AVG SPEED 41.64

DISTANCE ACCUM	DISTANCE INCRM	DIRECTION	INFORMATION	DECLINE DISTANCE
0.00			ATC: START: OLYMPIA STAGE	41.64
0.02	0.02		1.89	41.62
0.05	0.03	START 0	AMANDA SMITH AVE	41.59
0.10	0.05	ATC 0	COLUMBIA	41.54
0.12	0.02	IMED TR → IMED AR → !! IMED 90L → IMED 90R	1st L AFTER #### ONTO 7th	41.52
0.17	0.05	1	ONTO WATER ST. 1.74	41.47
0.28	0.11	2 90L	5th AVE W 1.63	41.36

DISTANCE TO NEXT INSTRUCTION: 0.26 MILES

design rights reserved 1987 FINAL PROOF

OLYMPUS WORLD CHAMPIONSHIP RALLY

ATC 8 Olympia	DISTANCE 41.64 MILES	PAGE 4
ATC 9 Melbourne	TIME 60 MINUTES	AVG SPEED 41.64

DISTANCE ACCUM	DISTANCE INCRM	DIRECTION	INFORMATION	DECLINE DISTANCE
0.54	0.26	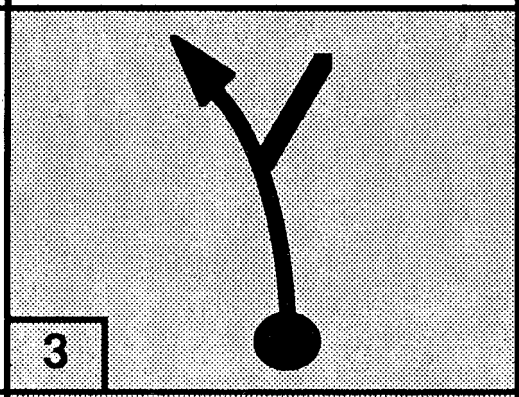 3	USE FAR LEFT LANE (ON JUNE 26) Stay L of Island! 1.37	41.10
0.81	0.27	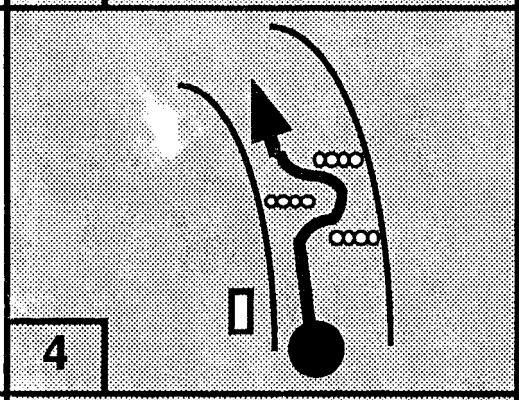 4	Marked CHICANE AT TRANSIT SHELTER 6 TR→TL→out of Chicane 1.10	40.83
1.11 ↓ 1.16 ↓ 1.19	0.30 ↓ 0.05 ↓ 0.03	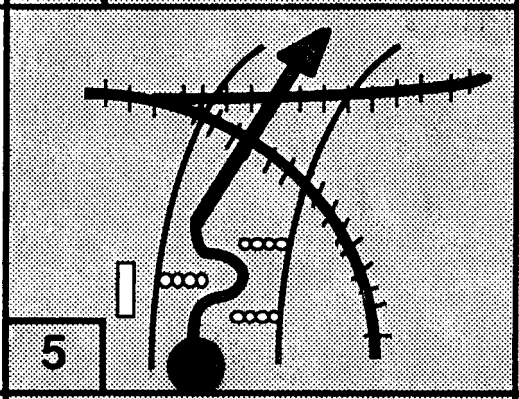 5	CHICANE AT TRANSIT SHELTER 4 TR→TL→out 0.72	40.53 ↓ 40.48 ↓ 40.45
1.53	0.34	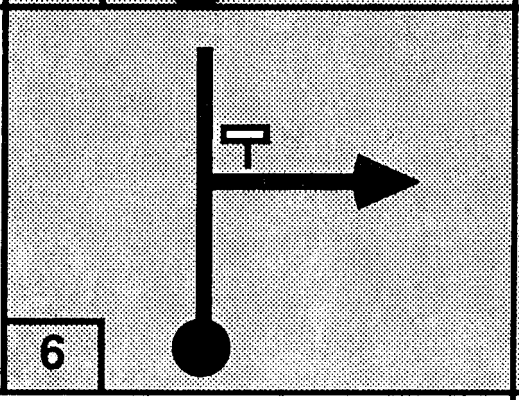 6	LAKERIDGE DR 90R uphill – watch speed bumps! 0.38	40.11

DISTANCE TO NEXT INSTRUCTION: 0.24 MILES

design rights reserved 1987 FINAL PROOF

OLYMPUS WORLD CHAMPIONSHIP RALLY

ATC 8 Olympia	DISTANCE 41.64 MILES	PAGE 5
ATC 9 Melbourne	TIME 60 MINUTES	AVG SPEED 41.64

DISTANCE ACCUM	DISTANCE INCRM	DIRECTION	INFORMATION	DECLINE DISTANCE
1.77	0.24		R SWEEPS → INE	39.87
1.81	0.04	STOP	90 L → FINISH	39.83
1.87	0.06			39.77
1.91	0.04	ALLEY OFF	0.00	39.73
1.99	0.08		STOP	39.65
2.01	0.02	7		39.63

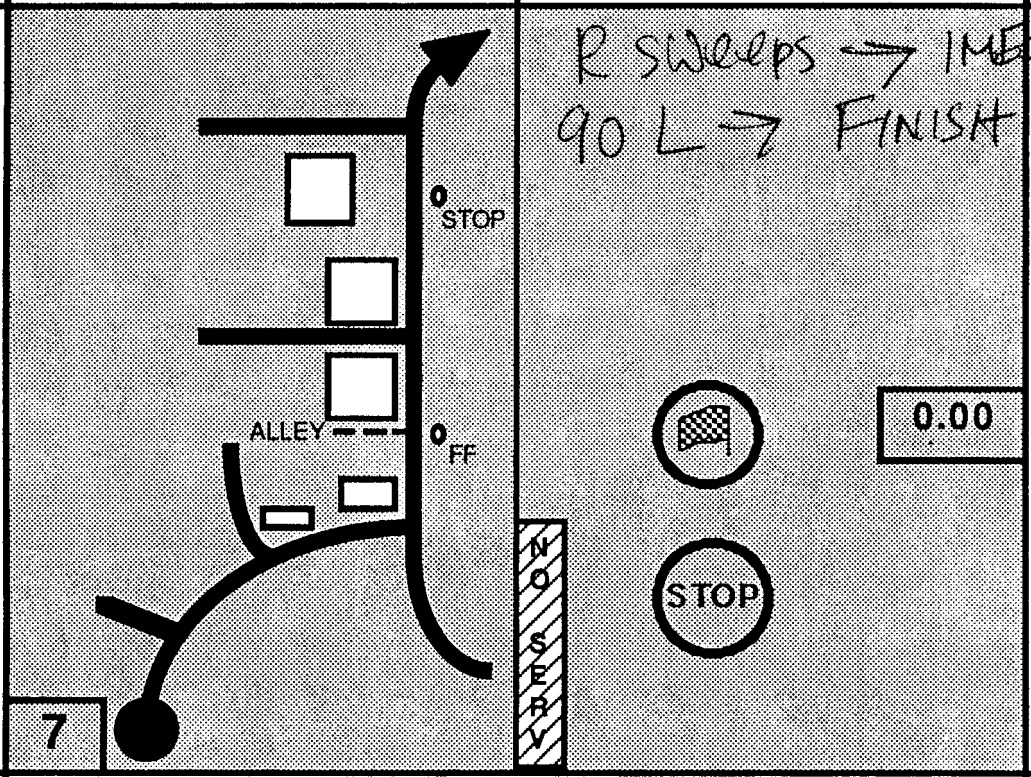

DISTANCE TO NEXT INSTRUCTION: 0.45 MILES

design rights reserved 1987 FINAL PROOF

OLYMPUS WORLD CHAMPIONSHIP RALLY

ATC 8 Olympia	DISTANCE 41.64 MILES	PAGE 6
ATC 9 Melbourne	TIME 60 MINUTES	AVG SPEED 41.64

DISTANCE ACCUM	DISTANCE INCRM	DIRECTION	INFORMATION	DECLINE DISTANCE
2.46	0.45	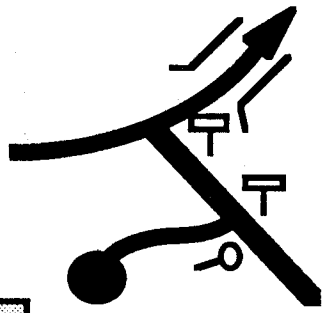 8	NO SERVICE STOP S.P.S.C.C. 90L 9R COOPER PT RD SW	39.18
2.53	0.07			39.11
2.68	0.15	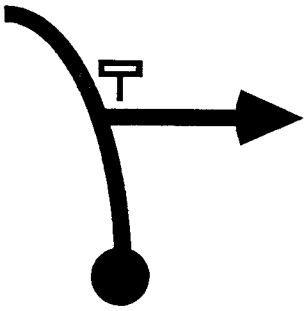 9	NO SERVICE CATON WAY SW 90R	38.96
3.03	0.35	 10	ENTER SERVICE AREA SEE MAP CARRIAGE ST SW COOPER POINT RD SW STOP 90L 90R	38.61
3.12	0.09			38.52
3.20	0.08			38.44

DISTANCE TO NEXT INSTRUCTION: 0.39 MILES

design rights reserved 1987 FINAL PROOF

OLYMPUS WORLD CHAMPIONSHIP RALLY

ATC 8 Olympia	DISTANCE 41.64 MILES	PAGE 7
ATC 9 Melbourne	TIME 60 MINUTES	AVG SPEED 41.64

DISTANCE ACCUM	DISTANCE INCRM	DIRECTION	INFORMATION	DECLINE DISTANCE
3.59	0.39	11 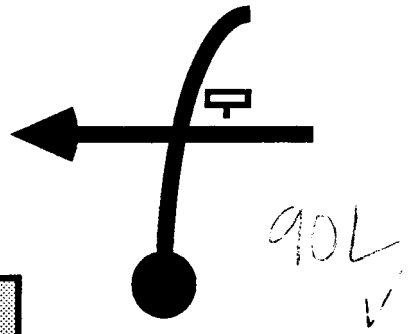	BLACK LK BLVD	38.05
3.75	0.16	12 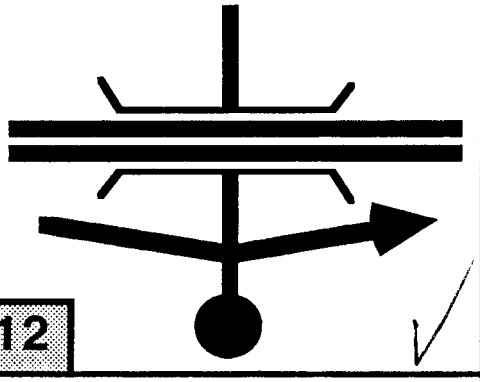	ONTO HWY 101 N TOWARD ABERDEEN	37.89
7.54	3.79	13	STAY TOWARD ABERDEEN	34.10
17.53	9.99	14 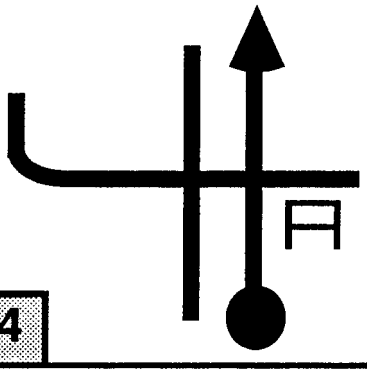	THURSTON CO ORV SPORTS PARK	24.11

DISTANCE TO NEXT INSTRUCTION: 21.14 MILES

design rights reserved 1987 FINAL PROOF

OLYMPUS WORLD CHAMPIONSHIP RALLY

ATC 8 Olympia	DISTANCE 41.64 MILES	PAGE 8
ATC 9 Melbourne	TIME 60 MINUTES	AVG SPEED 41.64

DISTANCE ACCUM	DISTANCE INCRM		DIRECTION	INFORMATION	DECLINE DISTANCE
38.67	21.14	15	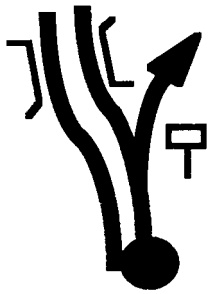	JCT 107 MONTESANO RAYMOND BR	2.97
38.93	0.26	16	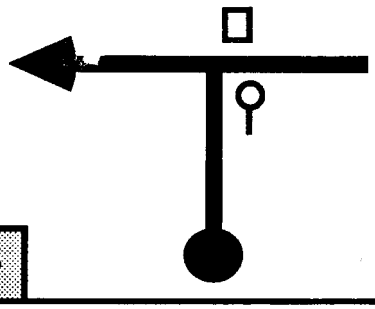	STOP SOUTH 101 90L	2.71
41.29	2.36	17		! AT CREST MELBOURNE A-LINE HPL	0.35
41.64	0.35	18		11:09 ATC: MELBOURNE	0.00

DISTANCE TO NEXT INSTRUCTION: MILES

design rights reserved 1987 FINAL PROOF

OLYMPUS WORLD CHAMPIONSHIP RALLY

ATC 9 Melbourne	DISTANCE 19.96 MILES	PAGE 9	
ATC 10 Salmon Creek	TIME 50 MINUTES	AVG SPEED 23.95	

DISTANCE ACCUM	DISTANCE INCRM	DIRECTION	INFORMATION	DECLINE DISTANCE
0.00	0.00		ATC START: MELBOURNE STAGE	19.96
0.09	0.09	1 OPEN-FLAT? UPHL (~~100~~ 50 ML (100 ER (OPENS FLAT? (40 ML ~~CREST AT .47~~ ~~AR! AT .~~	12.01	19.87
0.55	0.46	2 (START PN at .18 inst 3) 100 MR ~~> TL~~ ML (100 ML (100 ~~MR~~ MR CREST > TL > S OV CREST > EL AT (.36) NO PACENOTES TO 3 (.18)	11.47	19.33
0.63	0.08			
0.81	0.18	3 To .18 NO PACE NOTES #3	Caution on R WASHOUT	19.15
1.17	0.36	4 FLAT? UPHL S OV CREST > MR (TIGHTENS) ~~(57)~~ S OV CREST ~~(57)~~ EXP ON R (S AT .93	10.93	18.79

DISTANCE TO NEXT INSTRUCTION: 0.93 MILES

design rights reserved 1987 FINAL PROOF

OLYMPUS WORLD CHAMPIONSHIP RALLY

ATC 9 Melbourne	DISTANCE 19.95 MILES	PAGE 10
ATC 10 Salmon Creek	TIME 50 MINUTES	AVG SPEED 23.94

DISTANCE ACCUM	DISTANCE INCRM	DIRECTION	INFORMATION	DECLINE DISTANCE
2.10	0.93	5	> TREES TO .20 > ML (TIGHTENS) (.60 MR > ML > MR ~~AT .74~~ IMED MR AT .78 — 10.00	17.86
2.84	0.74	6	FLAT? TO TREES ~~AT .30~~ 50 ML > MR > OPENS TO FLAT? (1.04 S OV BRIDGE — 9.22	17.12
2.88	0.04			17.08
3.92	1.04	7	WOOD PLANK BRIDGE — 8.18	16.04
4.27	0.35	8	MR DHL > TL DHL > TR (100 90-TL — 7.83	15.69

DISTANCE TO NEXT INSTRUCTION: 0.40 MILES

design rights reserved 1987 FINAL PROOF

OLYMPUS WORLD CHAMPIONSHIP RALLY

ATC 9 Melbourne	DISTANCE 19.96 MILES	PAGE 11
ATC 10 Salmon Creek	TIME 50 MINUTES	AVG SPEED 23.95

DISTANCE ACCUM	DISTANCE INCRM		DECLINE DISTANCE
4.67	0.40	9 — UPHL TO .15 > 90-TL > 90-ML UPHL (AT .40 90-TR → 90R  7.43	15.29
5.06	0.39	10 — 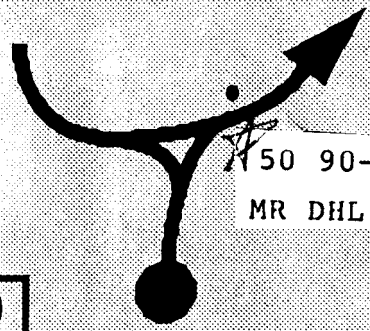 50 90-R > 90-R (100 MR > DHL AT .25 > MR DHL (TIGHTENS?) ! POST .39 IRON POST 7.04	14.90
6.09	1.03	11 —  DHL TO .13 (UPHL TO .23 → ! R OV CREST >DHL → TL DHL OPENS (100 TR CREST AT .46 (100 TL UPHL (100 TR → TL 200 TR (50 ML → (100 MR CREST 6.01	13.87
6.52	0.43	12 — 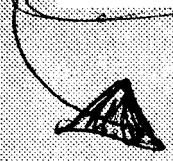 OPENS TO .20 > S OV CREST > MR .40 (STAY R !) - ROUGH HOLE ON L AT .43 ROUGH HOLE Back OCK on R 5.58	13.44

DISTANCE TO NEXT INSTRUCTION: 1.05 MILES

design rights reserved 1987 FINAL PROOF

OLYMPUS WORLD CHAMPIONSHIP RALLY

ATC 9 Melbourne	DISTANCE 19.96 MILES	PAGE 12	
ATC 10 Salmon Creek	TIME 50 MINUTES	AVG SPEED 23.95	

DISTANCE ACCUM	DISTANCE INCRM	DIRECT		
7.57	1.05	13	OPENS FLAT? TO .23 > TL UPHL > TR > TL (ROUGH) > ML OV CREST → (50 TL → TL > OPENS TO ~~TL~~ TL CREST DHL → VTR > OPENS S OV CREST > MR > ML > !! → (LOG ON LEFT) AT 1.04	4.53	12.39
7.71	0.14	14	DHL TO .14 !! VAL AT .14	4.39	12.25
7.92	0.21	15	OPENS TO MR DHL AT .21 ★ MED VTR	4.18	12.04
8.43	0.51	16	50 VTR > ML > UPHL (50 TR → TL > OPENS UPHL (100 TL (ROUGH !) → (50 MR → 100 TL UPHL ~~AT .51~~ → (S CREST) → TL (EXR R)	3.67	11.53

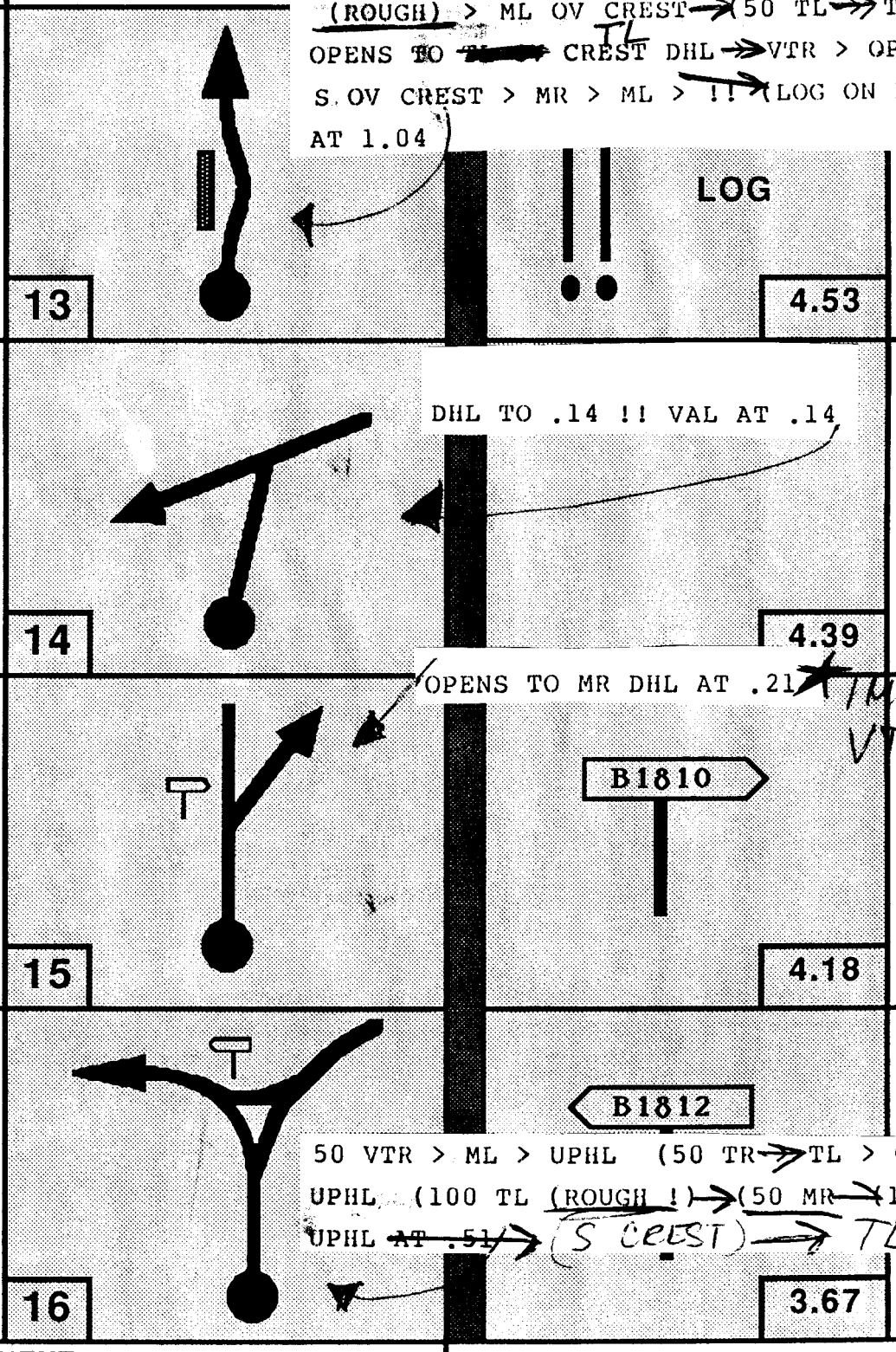

DISTANCE TO NEXT INSTRUCTION: 0.15 MILES

design rights reserved 1987 FINAL PROOF

OLYMPUS WORLD CHAMPIONSHIP RALLY

ATC 9 Melbourne	DISTANCE 19.96 MILES	PAGE 13
ATC 10 Salmon Creek	TIME 50 MINUTES	AVG SPEED 23.95

DISTANCE ACCUM	DISTANCE INCRM	DIRE			DECLINE DISTANCE
8.58	0.15	17	EXPOSURE	3.52	11.38
9.08	0.50	18	DOWNHILL EXPOSURE	3.02	10.88
9.43	0.35	19	B-246	2.67	10.53
9.66	0.23	20	ROUGH BEFORE INTERSECTION	2.39	10.30
9.71	0.05				10.25

50 S OV CREST > TL !! (EXPOSURE ON R) AT .15

OPEN TO .15 > TR > DHL ML ~~> OPENS~~ UPHL (100 MR → VTR DHL AT .43 → TL ~~=~~ .50 (1k EXPOSURE ON R))

100 TR > OPENS TO .30 → S OV CREST → ML AT .35

50 S OV CREST (! EXPOSURE ON R) (100 ! VERY ROUGH AT .23 → IMED VTL ~~AT~~ EXP ON L

DISTANCE TO NEXT INSTRUCTION: 0.76 MILES

design rights reserved 1987 FINAL PROOF

OLYMPUS WORLD CHAMPIONSHIP RALLY

ATC 9 Melbourne	DISTANCE 19.96 MILES	PAGE 14
ATC 10 Sal[illegible]	[illegible] MINUTES	AVG SPEED 23.95

DISTANCE ACCUM	DISTANCE INCRM	[illegible]TION	DECLINE DISTANCE
10.47	0.76		9.49
10.56	0.09	21 — 1.54	9.40
10.70	0.14	22 — 1.40	9.26
10.97	0.27	23 — 1.13	8.99
11.34	0.37	24 — 0.76	8.62

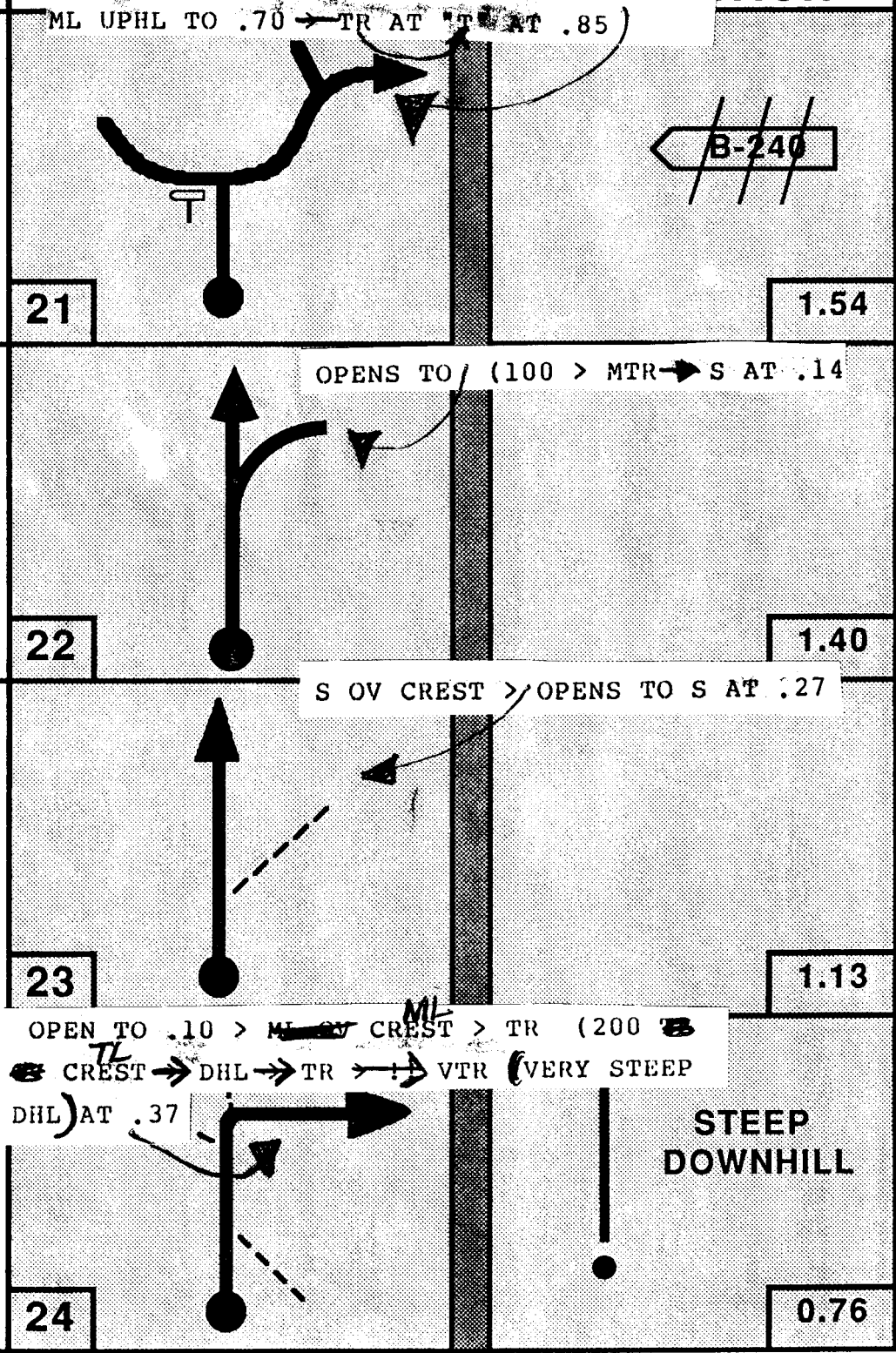

DISTANCE TO NEXT INSTRUCTION: 0.54 MILES

design rights reserved 1987 FINAL PROOF

OLYMPUS WORLD CHAMPIONSHIP RALLY

ATC 9 Melbourne	DISTANCE 19.96 MILES	PAGE 15	
ATC 10 Salmon Creek	TIME 50 MINUTES	AVG SPEED 23.95	

DISTANCE ACCUM	DISTANCE INCRM	DIRECTION INFORMATION	DECLINE DISTANCE
11.88	0.54	25 (100 MR > OPENS TO (TL DHL ~~NT .40~~ ML → 90-TR DHL AT .54 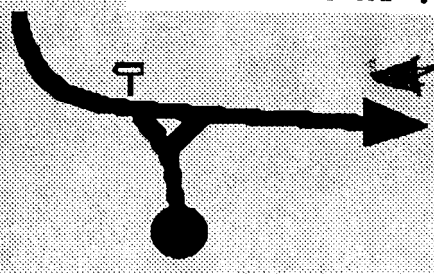 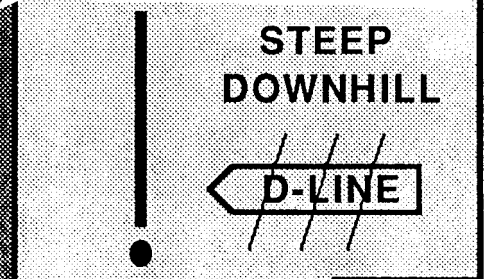 0.22 FLAT? TO FINISH AT .22	8.08
12.10	0.22	26  0.00	7.86
12.26	0.16	27 NO SERV	7.70

DISTANCE TO NEXT INSTRUCTION: 0.20 MILES

design rights reserved 1987 FINAL PROOF

OLYMPUS WORLD CHAMPIONSHIP RALLY

ATC 9 Melbourne	DISTANCE 19.96 MILES	PAGE 16
ATC 10 Salmon Creek	TIME 50 MINUTES	AVG SPEED 23.95

DISTANCE ACCUM	DISTANCE INCRM	DIRECTION	INFORMATION	DECLINE DISTANCE
12.46	0.20	28 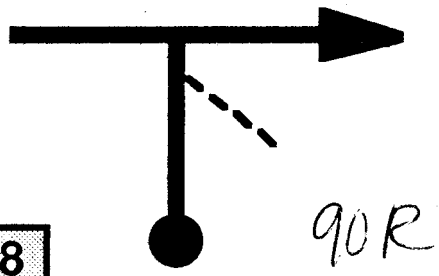	NO SERVICE — BEGIN PAVEMENT	7.50
12.85	0.39	29	NO SERVICE — END PAVEMENT	7.11
13.05	0.20	30	NO SERVICE — BEGIN PAVEMENT	6.91
14.17 ↓ 14.24	1.12 ↓ 0.07	31 SERVICE → at Tavern 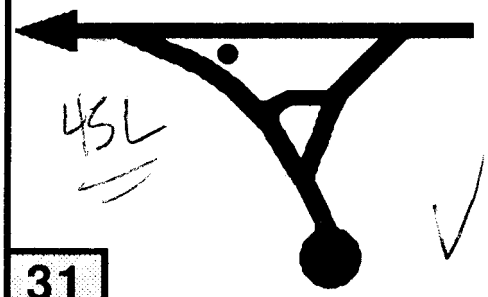	END PAVEMENT BEGIN PAVEMENT	5.79 ↓ 5.72

DISTANCE TO NEXT INSTRUCTION: 0.29 MILES

design rights reserved 1987 FINAL PROOF

OLYMPUS WORLD CHAMPIONSHIP RALLY

ATC 9 Melbourne	DISTANCE 19.96 MILES	PAGE 17
ATC 10 Salmon Creek	TIME 50 MINUTES	AVG SPEED 23.95

DISTANCE ACCUM	DISTANCE INCRM	DIRECTION	INFORMATION	DECLINE DISTANCE
14.53 ↓ 14.61	0.29 ↓ 0.08	32	BRIDGE	5.43 ↓ 5.35
19.83	5.22	33 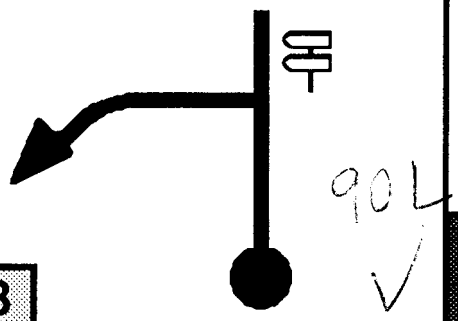 90L ✓	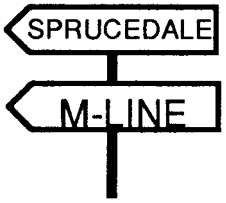 END PAVEMENT	0.13
19.96	0.13	34	ATC: SALMON CREEK 12:06	0.00

DISTANCE TO NEXT INSTRUCTION: MILES

design rights reserved 1987 FINAL PROOF

OLYMPUS WORLD CHAMPIONSHIP RALLY

ATC 10 Salmon Creek	DISTANCE 10.65 MILES	PAGE 18
ATC 11 Beaver Creek	TIME 30 MINUTES	AVG SPEED 21.30

DISTANCE ACCUM	DISTANCE INCRM	DIRECTION	INFORMATION	DECLINE DISTANCE
0.00 ↓ 0.06	0.00 ↓ 0.06	1	ATC START: SALMON CREEK II STAGE 7.71	10.65 ↓ 10.59

FLAT? TO (200 ML→ MR→ OPEN TO ~~[illegible]~~ .73 → ML
~~.73~~ → IMED ML→ MR AT .75

0.81	0.75	2	6.96	9.84

OPEN FLAT? TO ~~TR OV~~ TR CREST ~~[illegible]~~ .30 > OPEN
FLAT ? (1.30) (MR AT 1.63

2.44	1.63	3	5.33	8.21

OPEN FLAT? (.25) TO ! ~~MTR OV~~ MTR CREST AT ~~.27~~
(100 ~~MR OV~~ MR CREST (100 ~~MR OV~~ MR CREST (OPEN
TO .78→ MR (! ROUGH) — opens .30

3.22	0.78	4	4.55	7.43

SATURDAY 10-18 (Book 2)

OPEN TO .32 → ML UPHL (MR CREST AT .48 → IMED TL → DHL) (OPENS TO .97 → IMED HPR AT .99 (!! EXP ON BOTH SIDES)

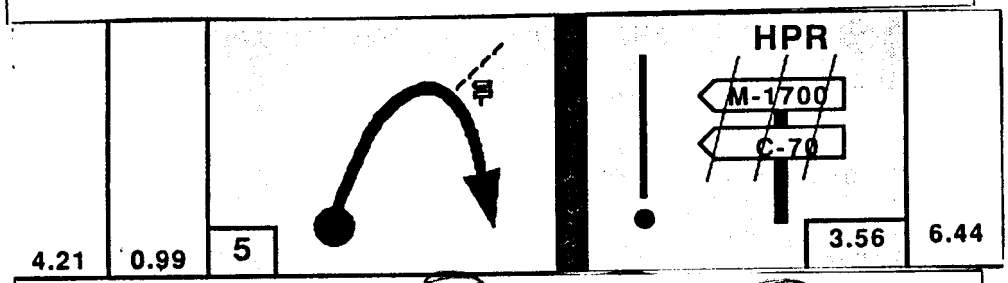

OPENS FLAT? TO .70 (ROUGH AT .88 > R CREST DHL) AT .90 (! STAY R)

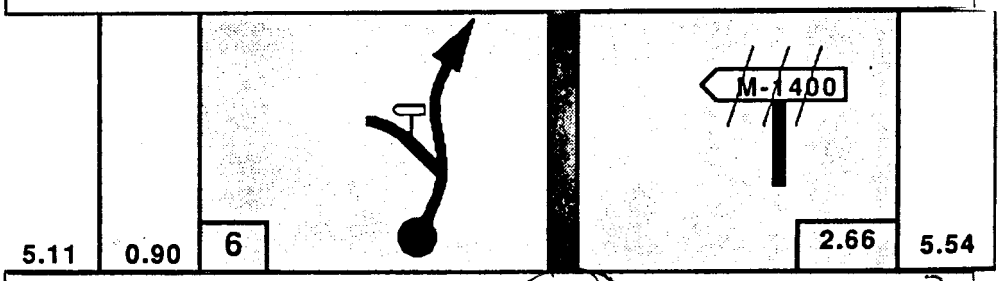

OPENS FLAT? DHL (AT .20 ROAD NARROWS .30 (LG SWEEP L .50 (ROAD TIGHTENS UPHL TO .69

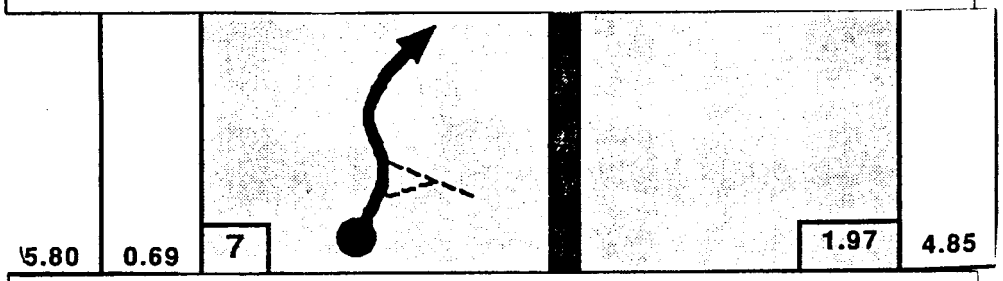

OPENS TO .20 → IMED ML (TIGHTENS) → Lg TL

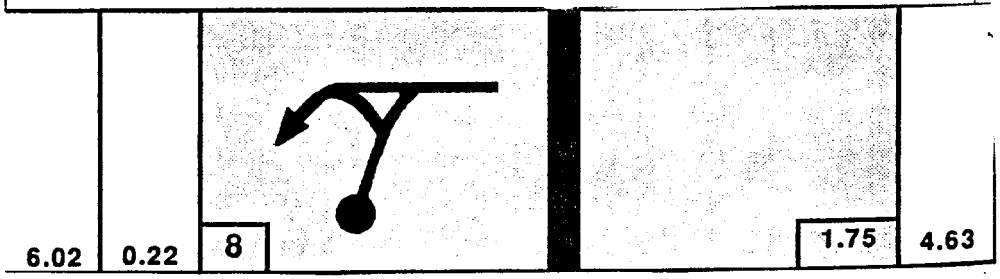

IMED LG TL (200 S OV CREST (S OV CREST
AT .33

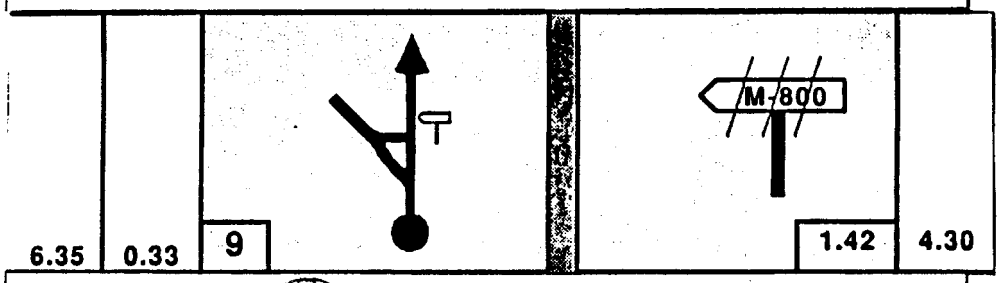

OPENS TO .15 >> IMED ! S OV JUMP AT .17



OPENS DHL (S OV CREST AT .24 >> MR
(OPENS FLAT? DHL > UPHILL AT .54 (OPENS
FLAT? TO FINISH AT 1.26

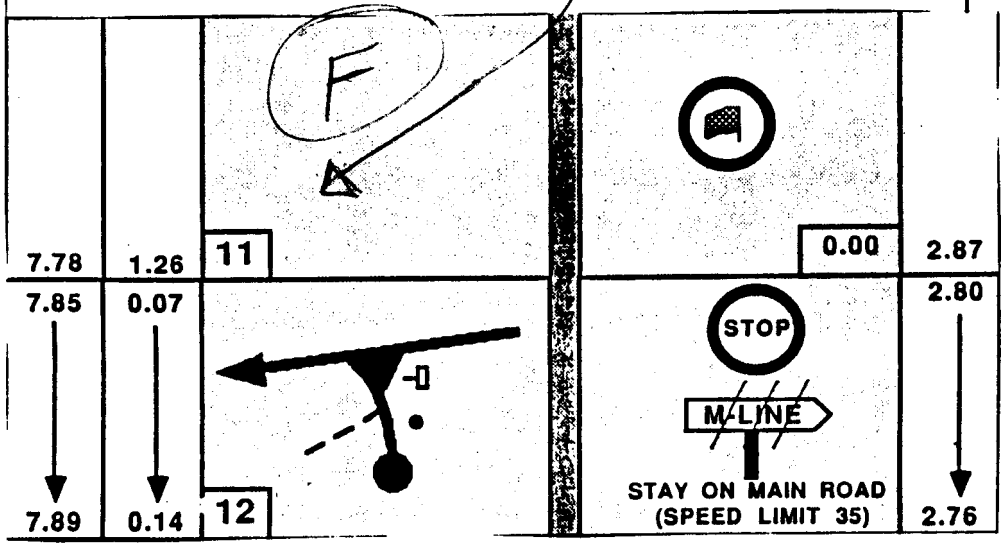

OLYMPUS WORLD CHAMPIONSHIP RALLY

ATC 10 Salmon Creek	DISTANCE 10.65 MILES	PAGE 21	
ATC 11 Beaver Creek	TIME 30 MINUTES	AVG SPEED 21.30	

DISTANCE ACCUM	DISTANCE INCRM	DIRECTION	INFORMATION	DECLINE DISTANCE
9.08	1.19	13 	(AT CREST)	1.57
10.54	1.46	14 		0.11
10.65	0.11	15	ATC: BEAVER CREEK 12:39	0.00

DISTANCE TO NEXT INSTRUCTION: MILES

design rights reserved 1987 FINAL PROOF

OLYMPUS WORLD CHAMPIONSHIP RALLY

ATC 10 Salmon Creek	DISTANCE 10.65 MILES	PAGE 20
ATC 11 Beaver Creek	TIME 30 MINUTES	AVG SPEED 21.30

DISTANCE ACCUM	DISTANCE INCRM	DIRECTION	INFORMATION	DECLINE DISTANCE
6.35	0.33	9	M-800 1.42	4.30
6.52	0.17	10	JUMP 1.25	4.13
7.78	1.26	11	0.00	2.87
7.85 ↓ 7.89	0.07 ↓ 0.14	12 SERVICE	STOP M-LINE STAY ON MAIN ROAD (SPEED LIMIT 35)	2.80 ↓ 2.76

DISTANCE TO NEXT INSTRUCTION: 1.19 MILES

design rights reserved 1987 FINAL PROOF

OLYMPUS WORLD CHAMPIONSHIP RALLY

ATC 11 BEAVER CREEK	DISTANCE 14.54 MILES	PAGE 22
ATC 12 BROOKLYN TAVERN	TIME 40 MINUTES	AVG SPEED 21.81

DISTANCE ACCUM	DISTANCE INCRM	DIRECTION	INFORMATION	DECLINE DISTANCE
0.00	0.00			14.54
0.09	0.09		ATC START: BEAVER CREEK STAGE 4.95	14.45
0.16	0.07	1	4.88	14.38

(2) ML OPENS > UPHL 30 R OV CREST AT .30

(S UPHILL AT .44

0.57	0.41		R LINE / R 400	13.97
0.60	0.03	2	SPECTATORS 4.44	13.94

OPEN TO TR UPHL AT 11

0.71	0.11	3	4.33	13.83

.10 STAY CREST UPHL (50

TL

CREST DHL ML AT .31

1.02	0.31	4	4.02	13.52

TL DHL ! LOG AT .12 (ML AT .28

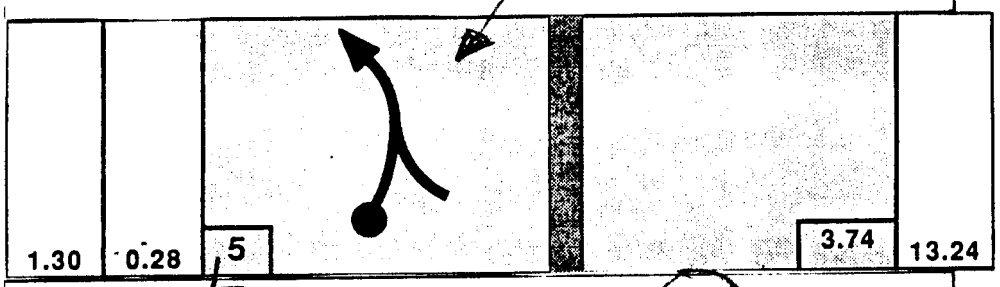

CREST (! STAY LEFT) AT .15 IMED TL UPHILL AT .21

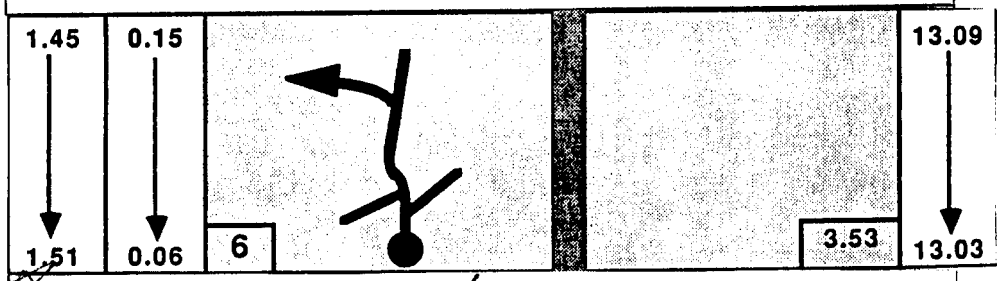

STARTS DHL ML (OPENS EXP ON R) (300 TR ! LOGS ON L (KR) (50 ML (> TREES) (OUT OF TREES AT .65 MR > S OV CREST ML > TL UPHL (100 TR CREST > TL > TR > TL > CREST (AT 2900)> TIGHTENS (VTR AT 1.45 (C500) TR - Tightens

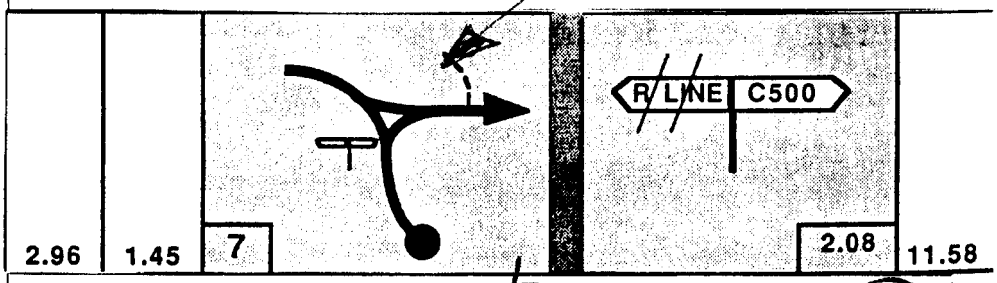

(200 TR DHL L OV CREST > TL VTL > TR AT .45

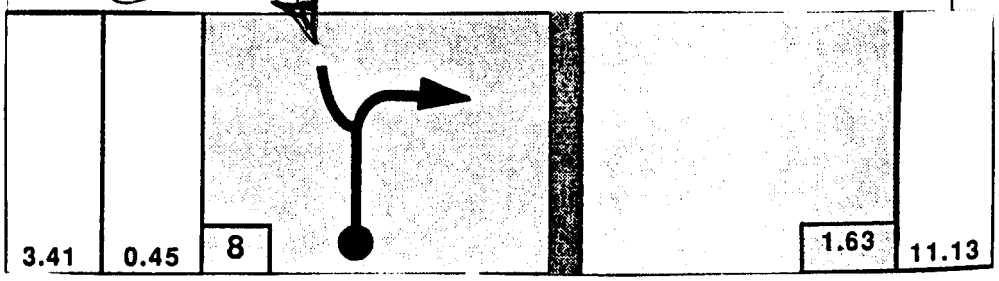

~~(50 TL DHL~~ (TR AT .12



(100 S OV CREST ~~(5~~ TL ~~(TL OV~~ CREST TL
DHL !! ~~(~~ (21)



(100 MR OPENS ~~(ER OV~~ CREST AT (41) → MR ER



~~(50 MR~~ (ML AT .25 (100 S OV (CREST) S → ER
(~~[illegible]~~ CREST ML (TIGHTENS) AT .55 (FLAT TO
FINISH AT .89 3+

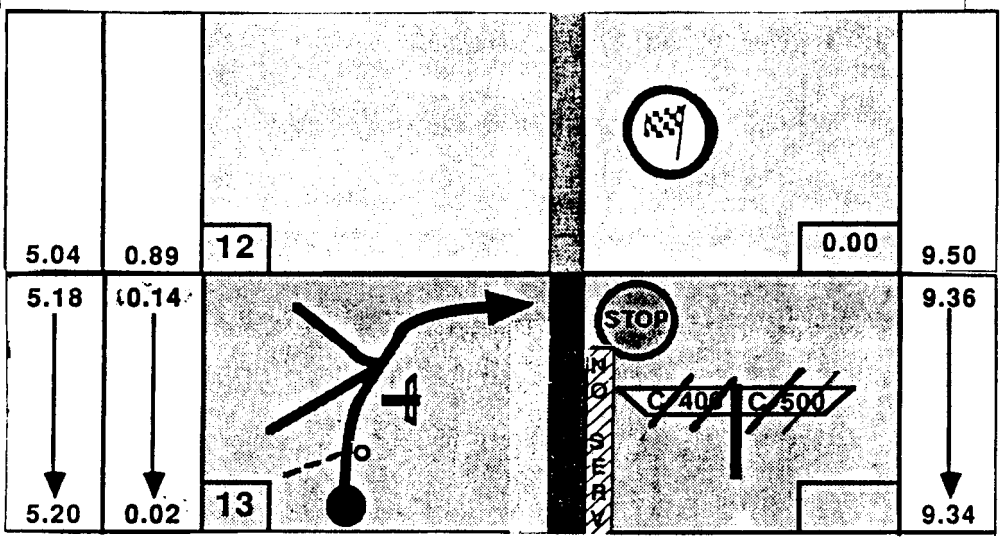

OLYMPUS WORLD CHAMPIONSHIP RALLY

ATC 11 BEAVER CREEK	DISTANCE 14.54 MILES	PAGE 26
ATC 12 BROOKLYN TAVERN	TIME 40 MINUTES	AVG SPEED 21.81

DISTANCE ACCUM	DISTANCE INCRM	DIRECTION	INFORMATION	DECLINE DISTANCE
5.50	0.32	14	NO SERVICE 242 40 1282 122	9.04
5.99	0.49	15 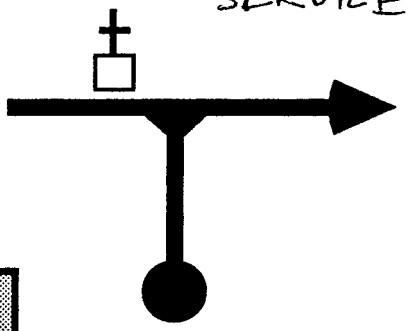 SERVICE	NORTH RIVER BIBLE CHURCH BEGIN PAVEMENT	8.55
6.72	0.73	16 9.6 M.7 30	BRIDGE	7.82
8.69	1.97	17 	BRIDGE	5.85

DISTANCE TO NEXT INSTRUCTION: 1.87 MILES

design rights reserved 1987 FINAL PROOF

OLYMPUS WORLD CHAMPIONSHIP RALLY

ATC 11 BEAVER CREEK	DISTANCE 14.54 MILES	PAGE 27
ATC 12 BROOKLYN TAVERN	TIME 40 MINUTES	AVG SPEED 21.81

DISTANCE ACCUM	DISTANCE INCRM	DIRECTION	INFORMATION	DECLINE DISTANCE
10.56	1.87	18 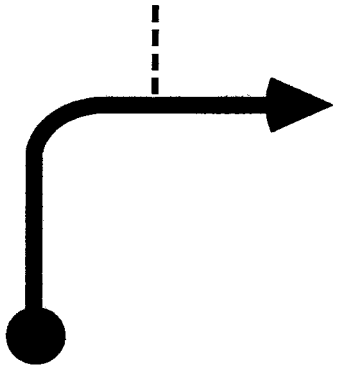	!! 20 MPH WHEN WET	3.98
10.70	0.14	19	BRIDGE	3.84
11.47	0.77	20 		3.07
12.76	1.29	21	BROOKLYN TAVERN	1.78

DISTANCE TO NEXT INSTRUCTION: 0.35 MILES

design rights reserved 1987 FINAL PROOF

OLYMPUS WORLD CHAMPIONSHIP RALLY

ATC 11 BEAVER CREEK	DISTANCE 14.54 MILES	PAGE 28
ATC 12 BROOKLYN TAVERN	TIME 40 MINUTES	AVG SPEED 21.81

DISTANCE ACCUM	DISTANCE INCRM	DIRECTION	INFORMATION	DECLINE DISTANCE
13.11	0.35	22 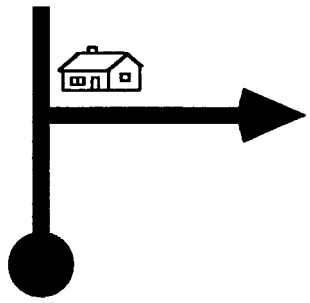		1.43
14.01	0.90	23	END PAVEMENT	0.53
14.53 ↓ 14.54	0.52 ↓ 0.01	24 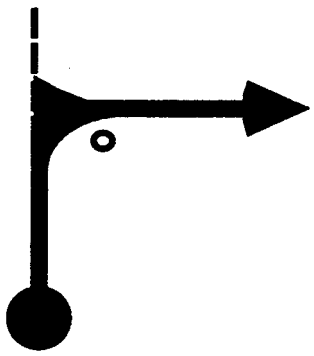	1.22 ATC: BROOKLYN TAVERN	0.01 ↓ 0.00

DISTANCE TO NEXT INSTRUCTION: MILES

design rights reserved 1987 FINAL PROOF

ATC 12 BROOKLYN TAVERN	DISTANCE 17.49 MILES	PAGE 29
MTC 3 RAYMOND	TIME 130 MINUTES	AVG SPEED 13.12

DISTANCE ACCUM	DISTANCE INCRM	DIRECTION	INFORMATION	DECLINE DISTANCE
0.00 ↓ 0.04	0.00 ↓ 0.04	1	ATC START: BROOKLYN TAVERN STAGE 11.48	17.49 ↓ 17.45

STARTS UPHL → OV CREST (ML) → S OV CREST → UPHL → ML → MR AT 24

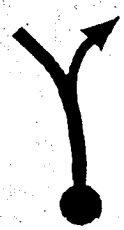

0.28	0.24	2	11.24	17.21

STARTS UPHL (200 HPR → IMED HPL → UPHL → HPL → MR (ER) → TR ROAD TIGHTENS (100 CREST (OPENS UPHL → TL AT .60 → TR (TR AT 90 (100 DHL OPENS TO UPHL (ML AT 1.35

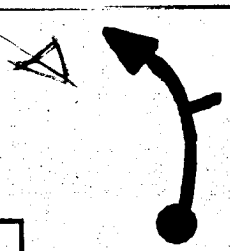

1.63	1.35	3	9.89	15.86

STARTS UPHL (200 TR OV CREST (TR) → DHL (MR AT .32 → S? OV CREST → TL → IMED AR ! (S) (VERY BUMPY-TAKE WIDE) AT .45 → CREST

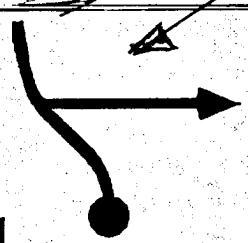

2.08	0.45	4	9.44	15.41

(50 S OV CREST (OPENS (200 ~~MR DHL ON~~ MR DHL
CREST (100 TL DHL → 50 TR (OPENS S? →
TL → LTR → IMED TL AT 96



OPEN TO (100 SLIPPERY SURFACE) STEEP
DHL ! GATE AT 15 → LTL DHL



~~(50 LTL DHL~~ → LTR DHL → LTR DHL ! GATE
AT .64 (CAUTION FROM GATE 1 = GATE 2)



OPEN-TWISTY TO .20 > ~~MR OV~~ MR CREST DHL !
OPENS (MR AT 44 > OPENS-TWISTY TO
.73 > DHL (TR AT 90 (100 UPHL → 50 VTR
→ IMED ML UPHL > TWISTY TO (L OV CREST
~~AT~~ 1.50 ! (100 S OV CREST (OPENS S? TO
(MR AT 1.80 (OPENS TO (MR "Y" AT 2.40 → opens

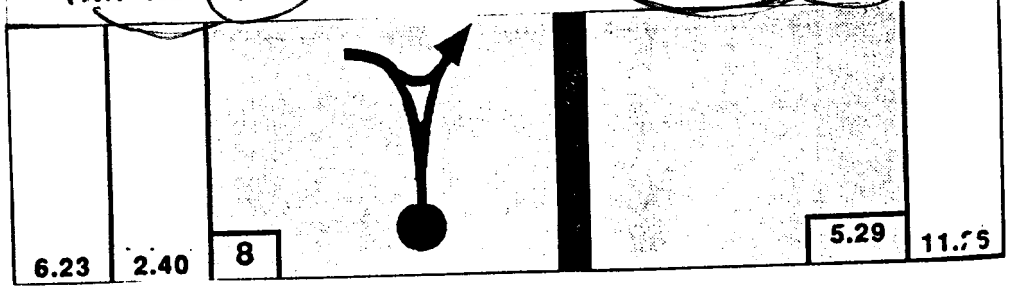

OPENS TO (S OV CREST AT .30 (OPEN FLAT?
(S OV CREST AT .53 !!! → IMED TL (EXP !)
AT .60

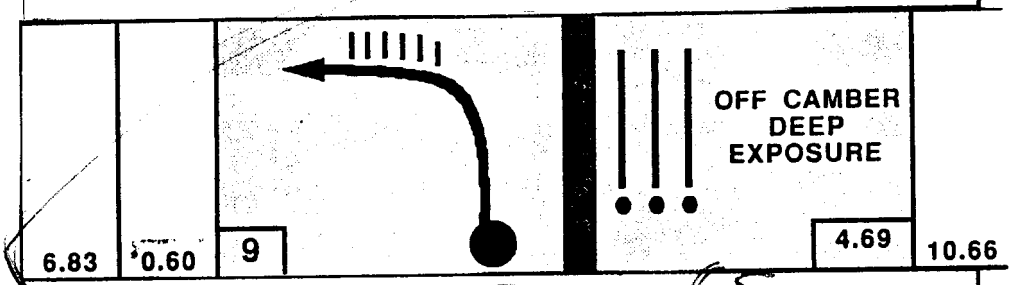

DHL → EXP ON R TO .25 (S OV CREST DHL
(EXP ON R AT .32 !

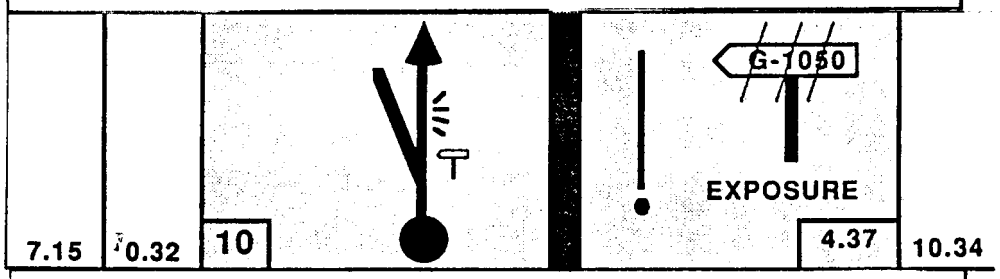

OPENS DHL (MR AT .15 → TL (NARROW THRU
BUSHES) (OPENS TO DHL → .35 (DHL → S
AT .56



OPENS → UPHL AT .22 (OPENS (AT .36 ROAD
TIGHTENS → (VTR ! (SPECTATORS) AT .47



UPHL TO .10 > DHL (TWISTY) TL AT .35
(100 VTL DHL !!! AT .49 EXP-NARROW
ROAD)



8.67 | 0.49 | 13 | 2.85 | 8.82

DHL TO (100 ML (100 MR MR UPHL TO
(100 S OV CREST (OPENS TO MR AT .67

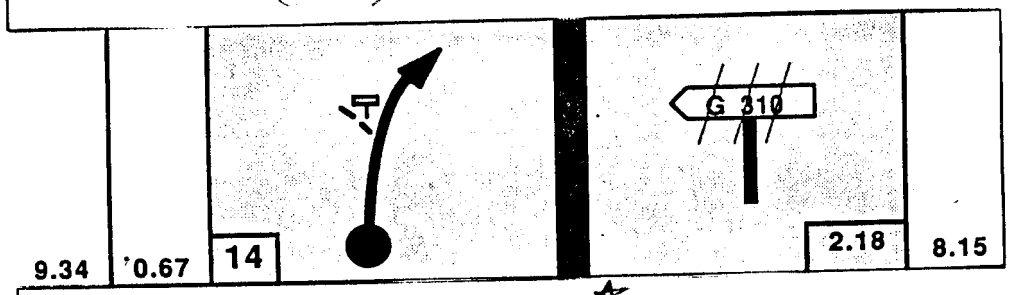

9.34 | 0.67 | 14 | 2.18 | 8.15

OPENS UPHL MR AT .25 IMED
ML
CREST AT .32



9.59 | 0.25 | 7.90
9.66 | 0.07 | 15 | 1.96 | 7.83

OPENS TO L OV CREST DHL AT .24

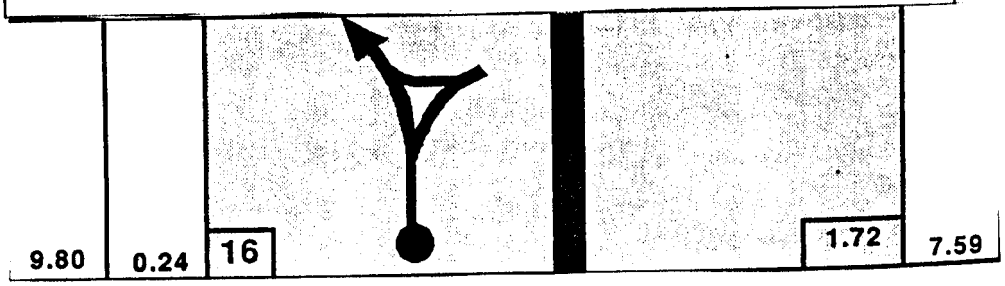

9.80 | 0.24 | 16 | 1.72 | 7.59

OPENS DHL TO .39 > TREES (100 90 R >
IMED S OV BRIDGE AT .64 (! COMES UP
QUICKLY)



OPENS TO .24 > UPHL TO (TL AT .40 > TL
AFTER CREST (OPENS DHL (100 TR DHL ! >
IMED TR DHL AT .62

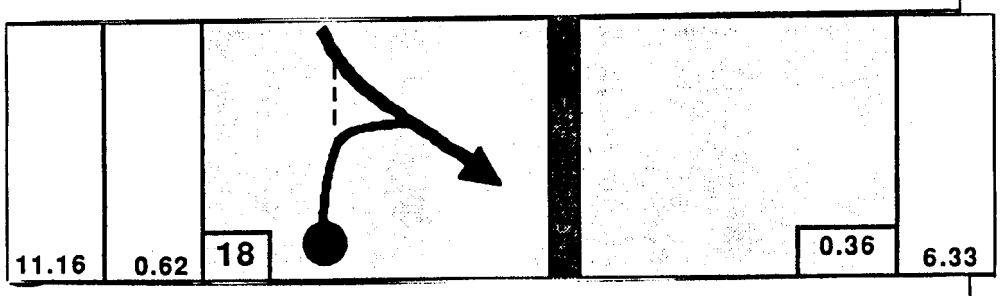

OPENS FLAT? (MR AT .26 (FLAT TO FINISH
AT .36

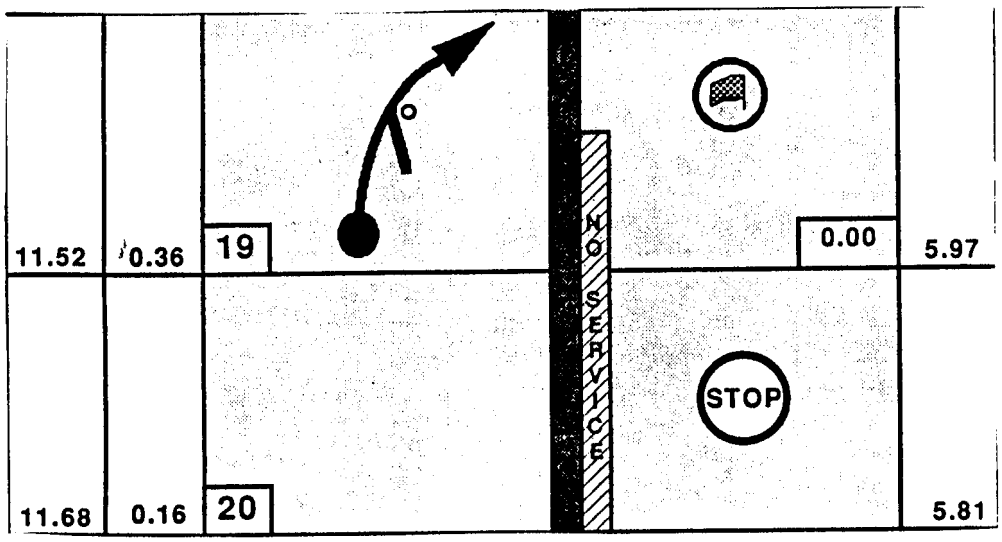

OLYMPUS WORLD CHAMPIONSHIP RALLY

ATC 12 BROOKLYN TAVERN	DISTANCE 17.49 MILES	PAGE 33
MTC 3 RAYMOND	TIME 80 MINUTES	AVG SPEED 13.12

DISTANCE ACCUM	DISTANCE INCRM	DIRECTION	INFORMATION	DECLINE DISTANCE
10.39	0.49	17	COMES UP QUICKLY 0.98	7.10
10.48	0.09			7.01
10.54	0.06			6.95
11.16	0.62	18	0.36	6.33
11.52	0.36	19	0.00	5.97
11.68	0.16	20	NO SERVICE STOP	5.81

DISTANCE TO NEXT INSTRUCTION: 0.14 MILES

design rights reserved 1987 FINAL PROOF

OLYMPUS WORLD CHAMPIONSHIP RALLY

ATC 12 BROOKLYN TAVERN	DISTANCE 17.49 MILES	PAGE 34
MTC 3 RAYMOND	TIME 80 MINUTES	AVG SPEED 13.12

DISTANCE ACCUM	DISTANCE INCRM	DIRECTION	INFORMATION	DECLINE DISTANCE
11.85	0.14	21	NO SERVICE (SPEED LIMIT 35)	5.67
12.14	0.32	22	NO SERVICE BRIDGE	5.35
13.02	0.88	23 	NO SERVICE GATE BEGIN PAVEMENT STOP (SPEED LIMIT 35)	4.47
13.07	0.05			4.42
13.52	0.45	24 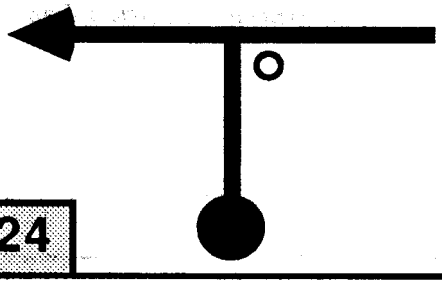	NO SERVICE STOP	3.97

12 14:59
11 6:17
10 9:05
9 15:37
8 2:17

DISTANCE TO NEXT INSTRUCTION: 0.35 MILES

design rights reserved 1987 FINAL PROOF

OLYMPUS WORLD CHAMPIONSHIP RALLY

ATC 12 BROOKLYN TAVERN	DISTANCE 17.49 MILES	PAGE 35
MTC 3 RAYMOND	TIME 80 MINUTES	AVG SPEED 13.12

DISTANCE ACCUM	DISTANCE INCRM	DIRECTION	INFORMATION	DECLINE DISTANCE
13.87	0.35	25	NO SERVICE BRIDGE	3.62
14.51	0.64	26 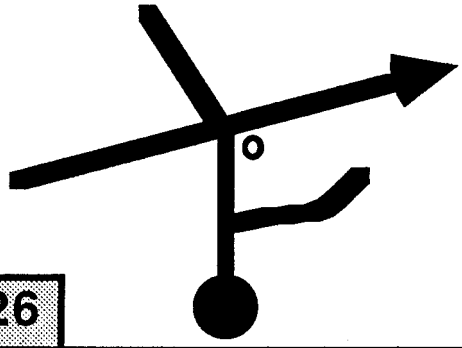	NO SERVICE STOP 1325 60 14.25 20 14.45	2.98
15.66	1.15	27 	NO SERVICE STOP	1.83
17.13 17.21 17.27 17.35 17.42 17.49	1.47 0.08 0.06 0.08 0.07 0.07	28 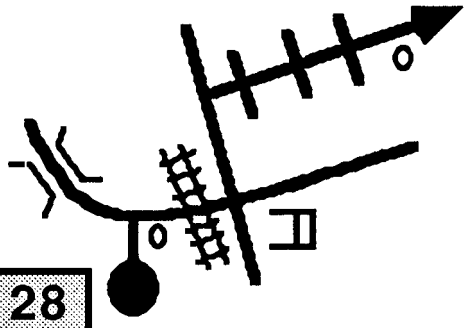	NO SERVICE STOP ~~CITY CENTER NEXT 2 LEFTS~~ SERVICE BEGINS RAYMOND MTC 14.45	0.36 0.28 0.22 0.14 0.07 0.00

DISTANCE TO NEXT INSTRUCTION: 0.00 MILES

design rights reserved 1987 FINAL PROOF

Downtown Raymond

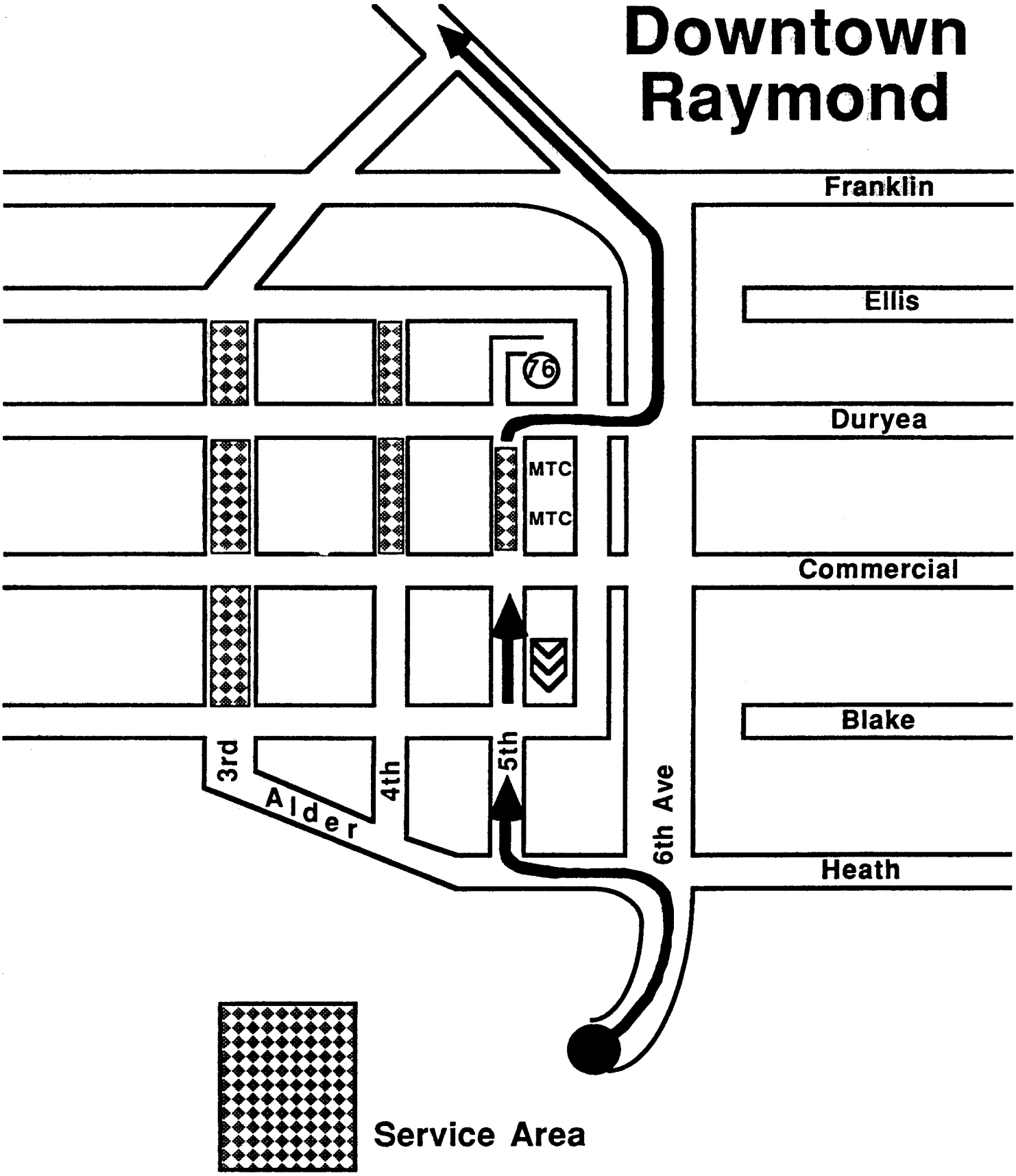

OLYMPUS WORLD CHAMPIONSHIP RALLY

MTC 3 RAYMOND	DISTANCE 2.25 MILES	PAGE 36
ATC 13 RAYMOND RIDGE	TIME 10 MINUTES	AVG SPEED 13.5

DISTANCE ACCUM	DISTANCE INCRM	DIRECTION	INFORMATION	DECLINE DISTANCE
0.00 ↓ 0.05	0.00 ↓ 0.05	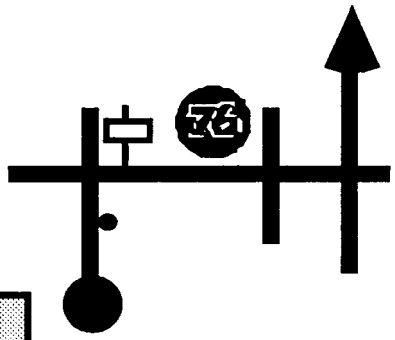 1	EXIT MTC TO RIGHT	2.25 ↓ 2.20
1.81	1.76	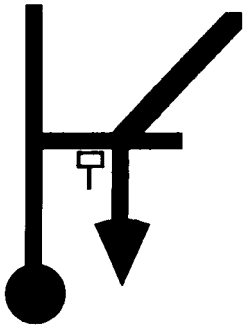 2	END PAVEMENT	0.44
2.04	0.23	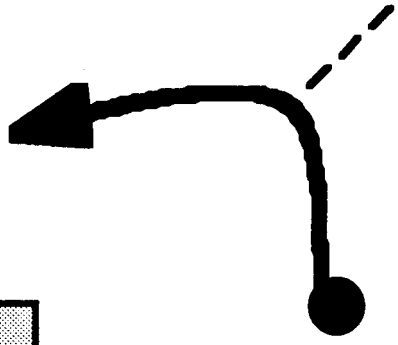 3		0.21
2.25	0.21	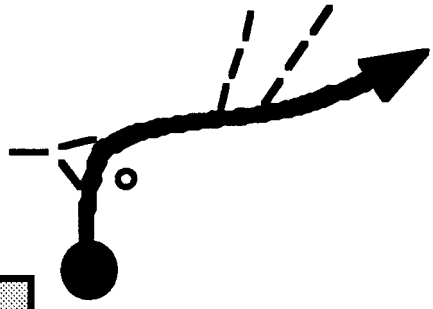 4	15:10 ATC: RAYMOND RIDGE	0.00

DISTANCE TO NEXT INSTRUCTION: 0.00 MILES

design rights reserved 1987 FINAL PROOF

OLYMPUS WORLD CHAMPIONSHIP RALLY

ATC 13 RAYMOND RIDGE	DISTANCE 11.72 MILES	PAGE 37
ATC 14 ELKHORN CREEK	TIME 30 MINUTES	AVG SPEED 23.44

DISTANCE ACCUM	DISTANCE INCRM	DIRECTION	INFORMATION	DECLINE DISTANCE
0.00	0.00		ATC	11.72
0.06	0.06	1	START: RAYMOND RIDGE	5.78	11.66

OPENS FLAT? (UPHL AT .30 (FL OV CREST AT .45 (TL OV CREST DHL AT .62 TL DHL (100 TR (OPENS (TR OV CREST AT 1.10 50 MR UPHL 50 LR ML (ML OV CREST AT 1.40 (200 ML OV CREST MR AT 1.61 (CAUTION SPECTATORS)

1.67	1.61	2	SPECTATORS	4.17	10.05

(100 EL OV CREST (MR ML AT .27

1.94	0.27	3	3.90	9.78

OPEN TO ML UPHL AT .15

2.09	0.15	4	3.75	9.63

DISTANCE TO NEXT INSTRUCTION: 0.25 MILES

design rights reserved 1987 FINAL PROOF

OPEN TO TR AT "T" 25 → Rough!

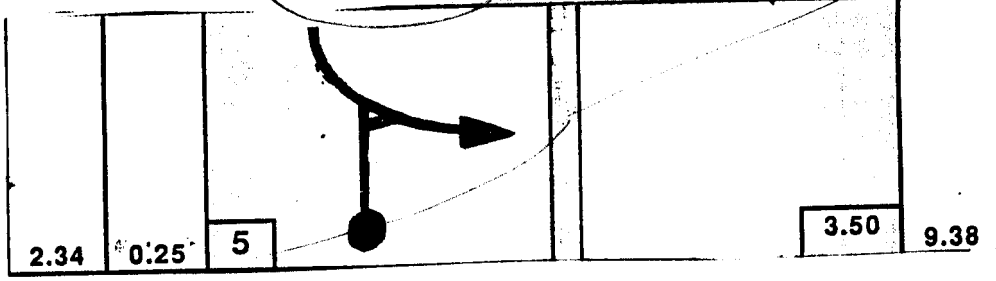

(50 ROUGH-EXP ON R → ML OV CREST → MR DHL (MR → KL AT .31 → LML

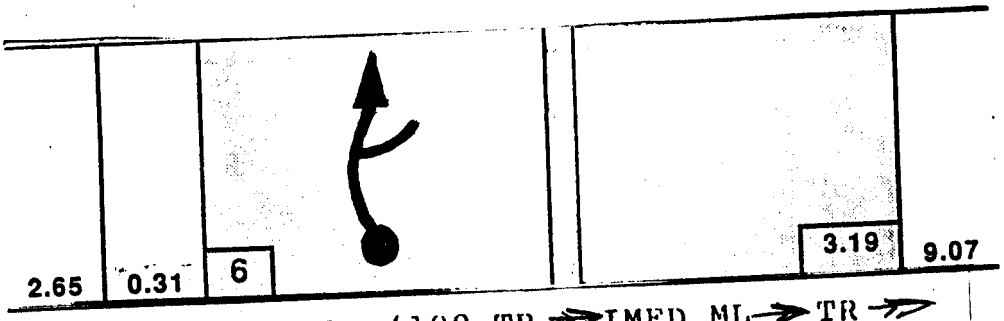

UPHL (50 LML (100 TR → IMED ML → TR → !!! TL (EXP ON R) AT 29 → S-Crest

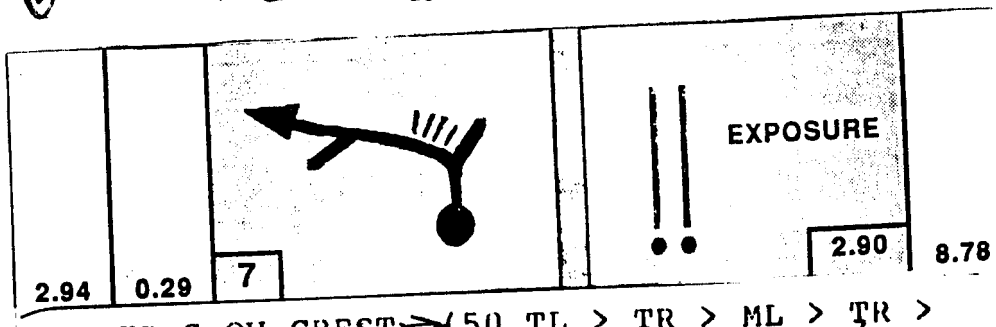

IMED S OV CREST → (50 TL > TR > ML > TR > VTL AT 24 → VTR



50 VTR (100 VTR AT .14

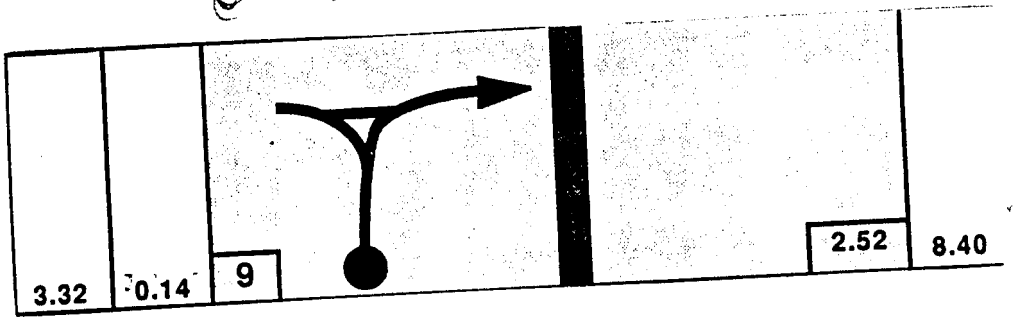

OPENS (TR AT "T" AT .12

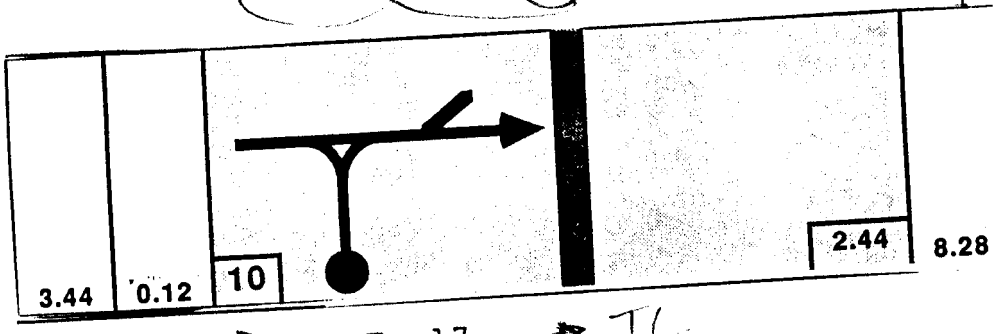

200 VTL → TR AT .17 → TL

~~50 TL~~ → TR (100 TL → MR → IMED VTL DHL AT .24



DISTANCE TO NEXT INSTRUCTION: 0.34 MILES

design rights reserved 1987 FINAL PROOF

DHL (VTR AT .28 → S TO >34

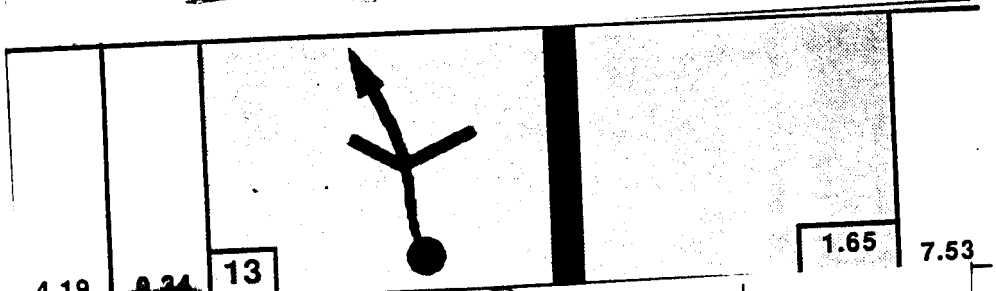

UPHL (MR UPHL AT .20 (TIGHTENS) (UPHL AT .44 → ML UPHL → VTR !!! (EXP ON L) AT .51



UPHL-TWISTY (TR AT .15 ~~(150 S OV~~ (S CREST >
ML DHL TO (S? TO .45

(100 TL (OPENS TO .30 > ~~TL OV~~ (TL CREST
(OPENS TO .45 >>VTR>>HPR DHL !! AT .51

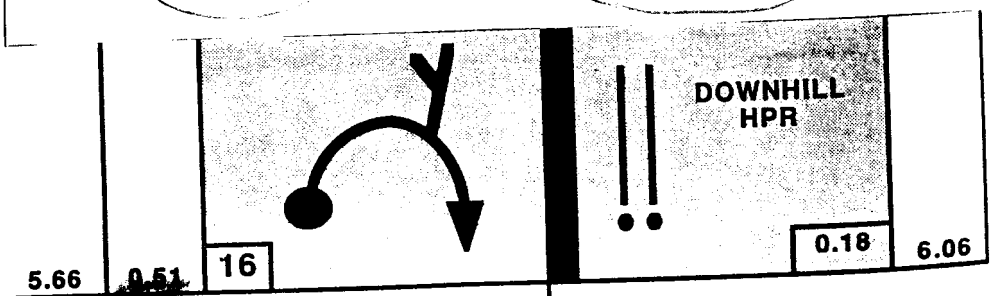

DISTANCE TO NEXT INSTRUCTION: 0.18 MILES

design rights reserved 1987 FINAL PROOF

!! DHL TO FINISH AT .18

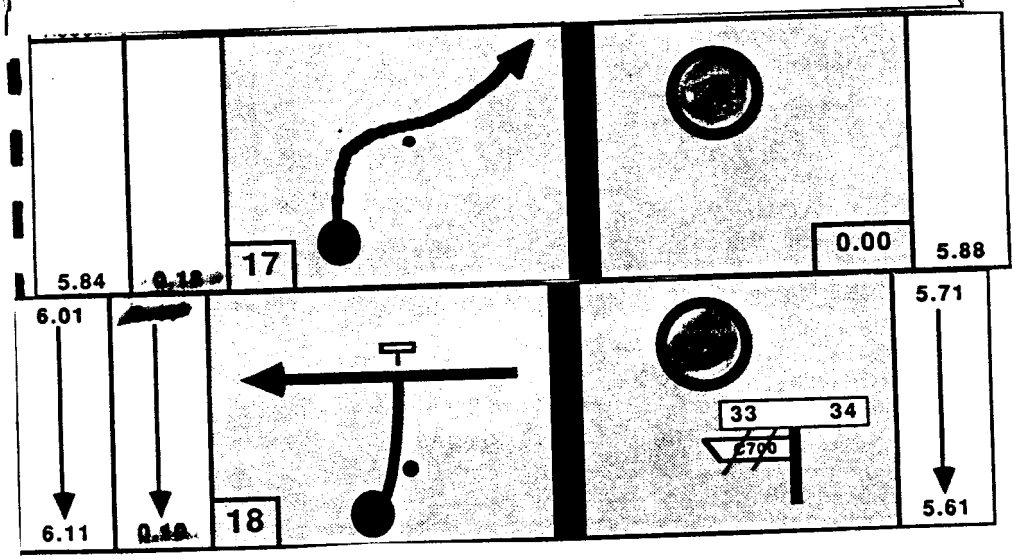

OLYMPUS WORLD CHAMPIONSHIP RALLY

ATC 13 RAYMOND RIDGE	DISTANCE 11.72 MILES	PAGE 41
ATC 14 ELKHORN CREEK	TIME 30 MINUTES	AVG SPEED 23.44

DISTANCE ACCUM	DISTANCE INCRM	DIRECTION	INFORMATION	DECLINE DISTANCE
5.84	0.18	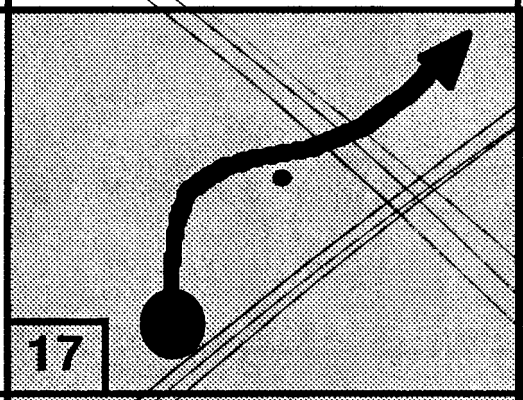 17	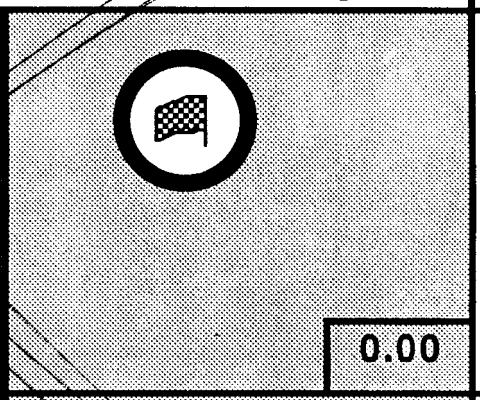 0.00	5.88
6.01 ↓ 6.11	0.17 ↓ 0.10	SERVICE 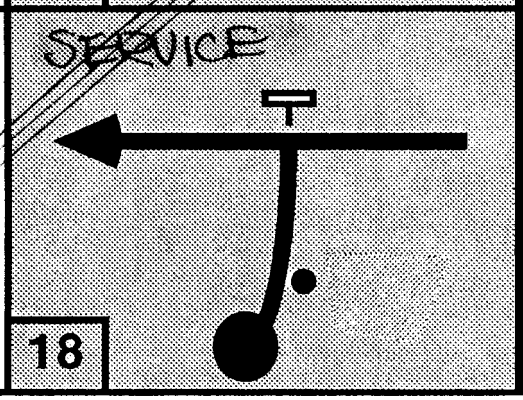 18		5.71 ↓ 5.61

DISTANCE TO NEXT INSTRUCTION: 2.05 MILES

design rights reserved 1987 FINAL PROOF

OLYMPUS WORLD CHAMPIONSHIP RALLY

ATC 13 RAYMOND RIDGE	DISTANCE 11.72 MILES	PAGE 42
ATC 14 ELKHORN CREEK	TIME 30 MINUTES	AVG SPEED 23.44

DISTANCE ACCUM	DISTANCE INCRM	DIRECTION	INFORMATION	DECLINE DISTANCE
8.16	2.05	19	BEGIN PAVEMENT	3.56
8.53	0.37	20 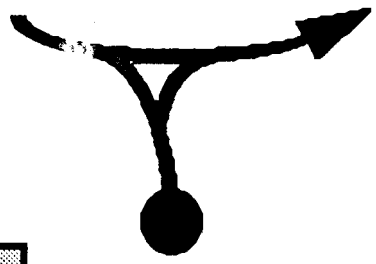		3.19
10.00	1.47	21	NARROW BRIDGE	1.72
10.30	0.30	22 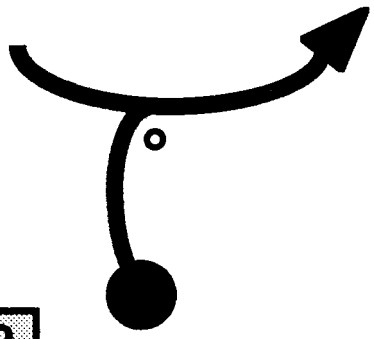	STOP (SPEED LIMIT 55)	1.42

DISTANCE TO NEXT INSTRUCTION: 1.28 MILES

design rights reserved 1987 FINAL PROOF

OLYMPUS WORLD CHAMPIONSHIP RALLY

ATC 13 RAYMOND RIDGE	DISTANCE 11.72 MILES	PAGE 43
ATC 14 ELKHORN CREEK	TIME 30 MINUTES	AVG SPEED 23.44

DISTANCE ACCUM	DISTANCE INCRM	DIRECTION	INFORMATION	DECLINE DISTANCE
11.58	1.28	23 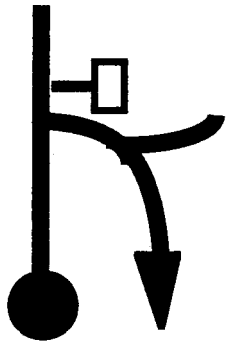	END PAVEMENT WEYERHAEUSER B & U D-LINE	0.14
11.72	0.14	24	ATC: ELKHORN CREEK 15:46	0.00

DISTANCE TO NEXT INSTRUCTION: MILES

design rights reserved 1987 FINAL PROOF

OLYMPUS WORLD CHAMPIONSHIP RALLY

ATC 14 ELKHORN CREEK	DISTANCE 17.09 MILES	PAGE 44	
ATC 15 SMITH CREEK	TIME 40 MINUTES	AVG SPEED 25.64	

DISTANCE ACCUM	DISTANCE INCRM	DIRECTION	INFORMATION	DECLINE DISTANCE
0.00	0.00			17.09
0.07	0.07			17.02
0.14	0.07	1	ATC START: ELKHORN CREEK STAGE 9.71 / 9.64	16.95

15 49 40

16.29

~~THRU GATE~~ ~~50 TR DHL (TIGHTENS)~~ ~~(100~~

~~ML OV~~ (CREST ML) (OPENS TO ML→UPHL AT .47

OPENS TO LTR AT .85 (OPENS TO→TREES

~~AT~~ 1.15 (100 TL (TWISTY DHL TO 1.34

(TR→TL AT 1.54 (OPENS TO S DHL AT

1.76 (OPENS TO 1.90 (UPHL TWISTY TO

MR AT 2.10→50 TR→IMED S UPHL AT 2.27

2.41	2.27	2	7.37	14.68

UPHL ~~(50~~ OPENS TO MR DHL AT .20 (S AT

CREST AT .40 (OPENS TO .60 (~~RL OV~~ CREST dhl

~~DHL AT AT .60~~ (AT .75→TREES (TWISTY)

(AT .85 DHL > UPHL TO 1.05 (~~R OV~~ CREST ahl

~~DHL~~ (AT 1.25 VTR DHL (BIG BANK ON R)→

!! (~~50~~ VTR→IMED ML AT 1.36

3.77	1.36	3	E-LINE 6.01	13.32

OPENS TO (S OV CREST AT .18 (OPENS TO (ML AT .26 → WASHOUT ON L)

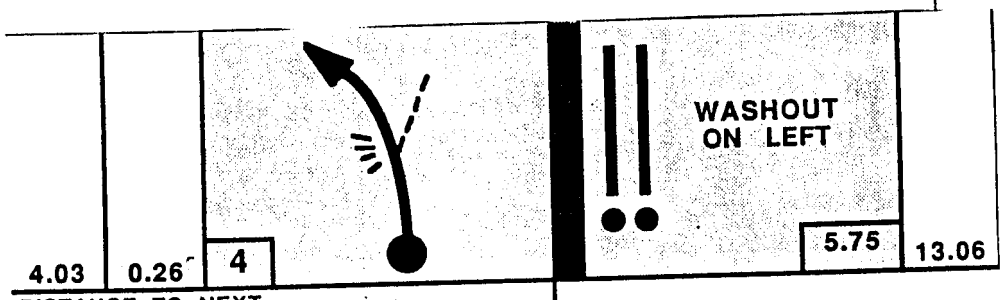

DISTANCE TO NEXT INSTRUCTION: 0.26 MILES

design rights reserved 1987 FINAL PROOF

UPHL > S (AT .26 ML →→ ER →→ EL AT 35

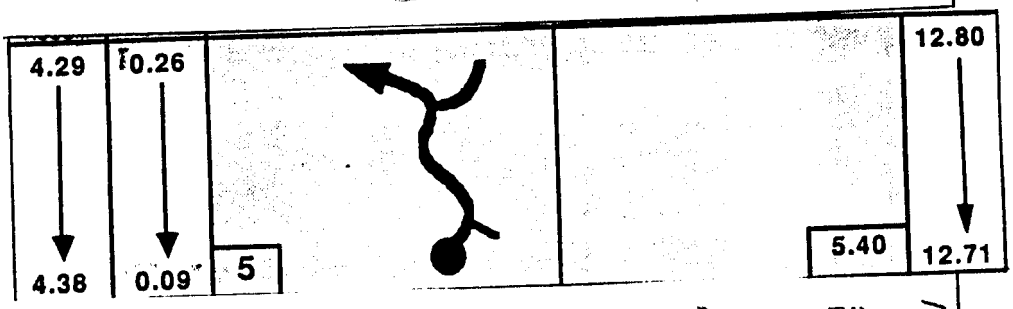

(200 MR → (50 → ML OV CREST DHL →→ IMED TR →
(50 TR →→ IMED MR AT "T" AT .43 (STAY OUT OF CORNER)



UPHL THRU GATE (EL OV (EL CREST AT .15 → S →→ OPENS TO HPR UPHL AT .43

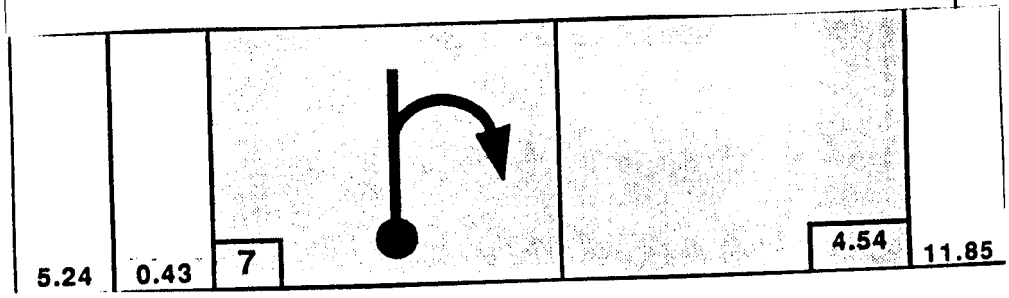

UPHL (S AT .25

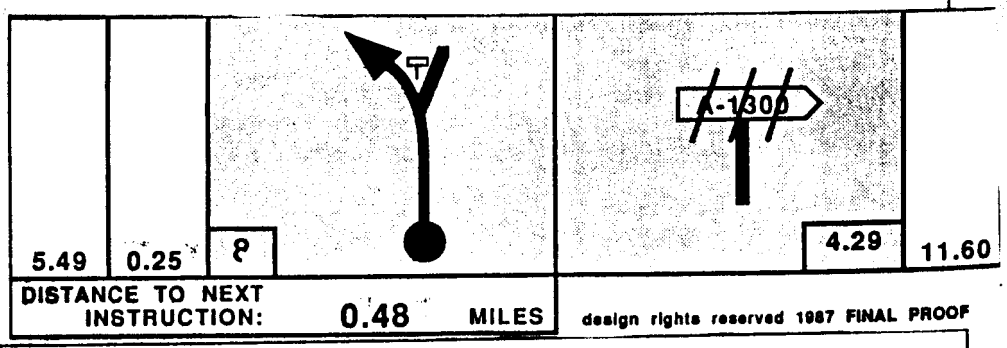

7

UPHL (TWISTY) (OPENS DHL AT .35 → VTL AT .48 (! LOG ON OUTSIDE OF CORNER)

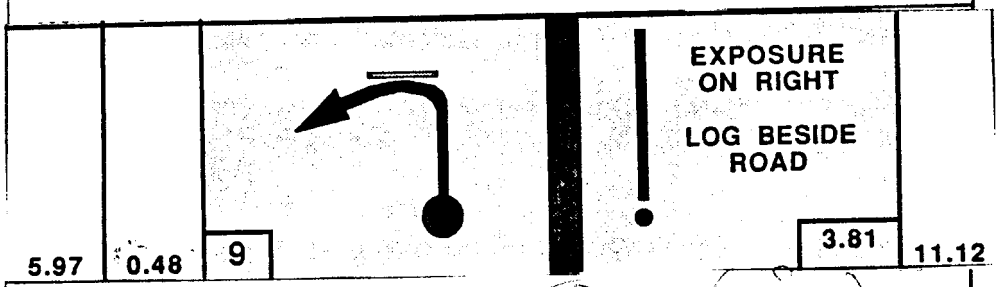

OPENS (TWISTY) (AT .27 S OV CREST) → IMED ER UPHL AT .38

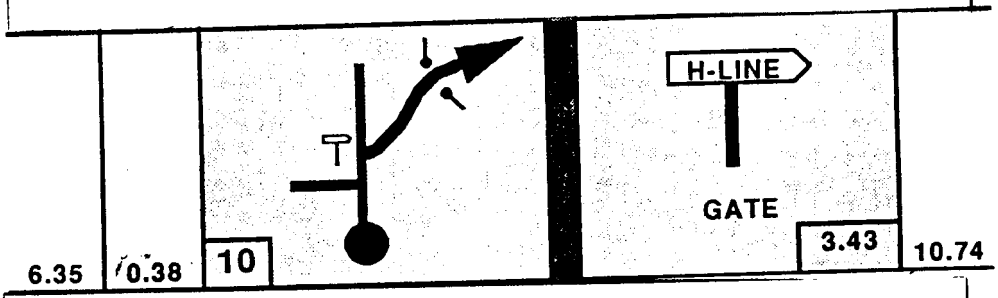

UPHL THRU GATE (100 TR ~~(50~~ TL → VTL → TR (OPENS TO TR AT .45 → VTL DHL (OPENS DHL FROM .62 TO .85 (SOFT & TWISTY) → DHL TWISTY TO 1.01



UPHL (ML OV CREST AT .30 → 50 HPL →
VTR AT 43



DISTANCE TO NEXT INSTRUCTION: 0.36 MILES

design rights reserved 1987 FINAL PROOF

OPENS TO .10 > TR OV CREST DHL (OPENS
TO MR AT .36



!! TO .20 (WASHOUTS ON L-STAY WIDE TO
.31 > UPHL MR



OPENS TO S AT .20 (ML OV CREST DHL AT
.35 (UPHL AT .53 > S OV CREST > OPENS
TO (TL DHL AT 1.06



DHL TO FINISH (ROUGH) AT .23

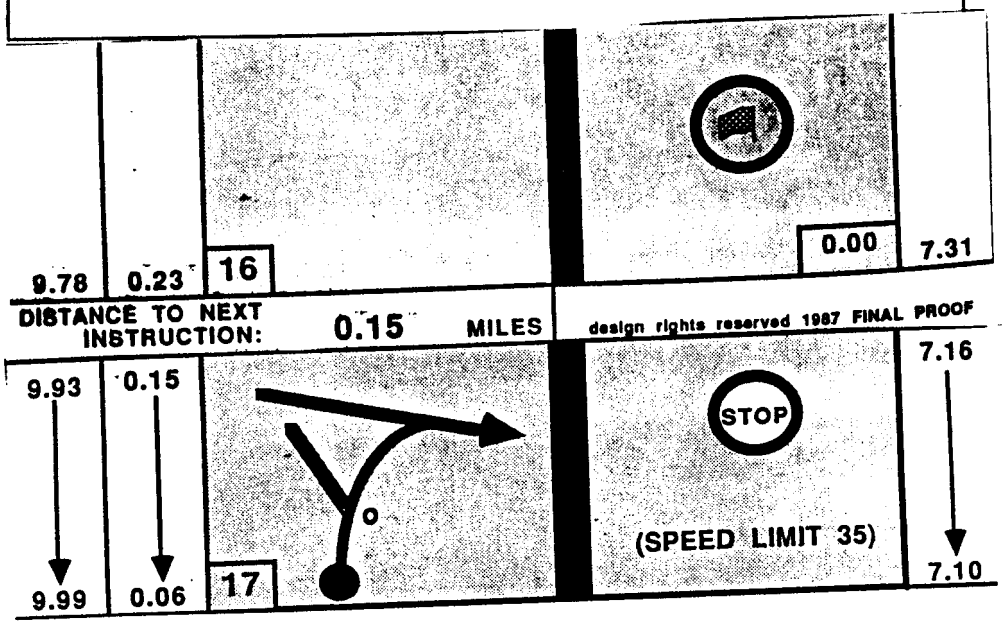

OLYMPUS WORLD CHAMPIONSHIP RALLY

ATC 14 ELKHORN CREEK	DISTANCE 17.09 MILES	PAGE 48
ATC 15 SMITH CREEK	TIME 40 MINUTES	AVG SPEED 25.64

DISTANCE ACCUM	DISTANCE INCRM	DIRECTION	INFORMATION	DECLINE DISTANCE
9.93 ↓ 9.99	0.15 ↓ 0.06	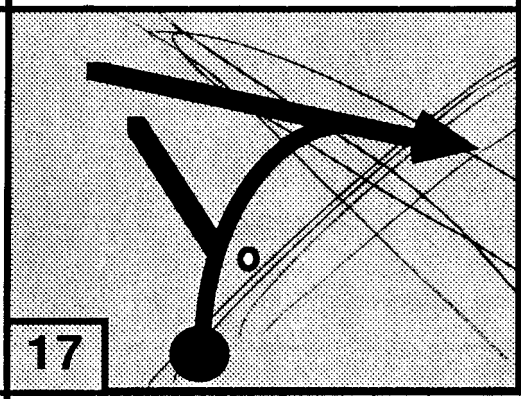		7.16 ↓ 7.10

DISTANCE TO NEXT INSTRUCTION: 0.60 MILES

design rights reserved 1987 FINAL PROOF

OLYMPUS WORLD CHAMPIONSHIP RALLY

ATC 14 ELKHORN CREEK	DISTANCE 17.09 MILES	PAGE 49
ATC 15 SMITH CREEK	TIME 40 MINUTES	AVG SPEED 25.64

DISTANCE ACCUM	DISTANCE INCRM	DIRECTION	INFORMATION	DECLINE DISTANCE
10.59	0.60	18	BEGIN PAVEMENT	6.50
18.86	0.27	19	BRIDGE	6.23
11.06	0.20	20	END PAVEMENT	6.03
		(INSTRUCTION 21 ON NEXT PAGE)		

DISTANCE TO NEXT INSTRUCTION: 2.05 MILES

design rights reserved 1987 FINAL PROOF

OLYMPUS WORLD CHAMPIONSHIP RALLY

ATC 14 ELKHORN CREEK	DISTANCE 17.09 MILES	PAGE 50	
ATC 15 SMITH CREEK	TIME 40 MINUTES	AVG SPEED 25.64	

DISTANCE ACCUM	DISTANCE INCRM	DIRECTION	INFORMATION	DECLINE DISTANCE
13.11	2.05	21	BEGIN PAVEMENT	3.98
13.49	0.38	22 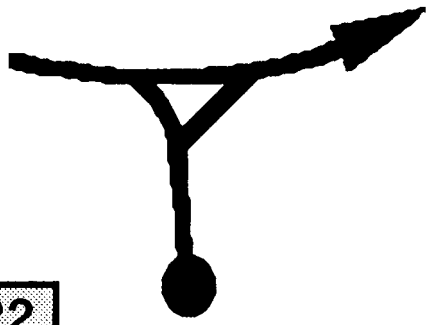		3.60
14.96	1.47	23	NARROW BRIDGE	2.13
15.26	0.30	24 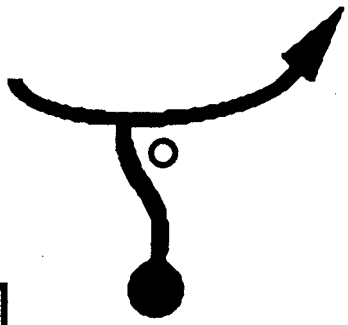	STOP (SPEED LIMIT 55)	1.83

DISTANCE TO NEXT INSTRUCTION: 0.82 MILES

design rights reserved 1987 FINAL PROOF

OLYMPUS WORLD CHAMPIONSHIP RALLY

ATC 14 ELKHORN CREEK	DISTANCE 17.09 MILES	PAGE 51
ATC 15 SMITH CREEK	TIME 40 MINUTES	AVG SPEED 25.64

DISTANCE ACCUM	DISTANCE INCRM	DIRECTION	INFORMATION	DECLINE DISTANCE
16.08	0.82	25 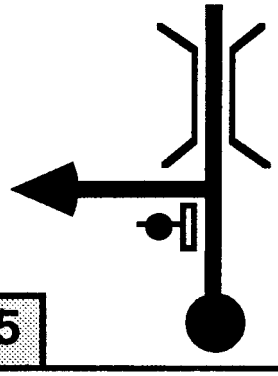		1.01
16.33	0.25	26	END PAVEMENT	0.76
16.89 ↓ 16.96 ↓ 16.98	0.56 ↓ 0.07 ↓ 0.02	27		0.20 ↓ 0.13 ↓ 0.11
17.90	0.11	28	16:29 ATC: SMITH CREEK	0.00

DISTANCE TO NEXT INSTRUCTION: 0.00 MILES

design rights reserved 1987 FINAL PROOF

OLYMPUS WORLD CHAMPIONSHIP RALLY

ATC 15 Smith Creek	DISTANCE 9.61 MILES	PAGE 52
ATC 16 North River	TIME 30 MINUTES	AVG SPEED 19.22

DISTANCE ACCUM	DISTANCE INCRM	DIRECTION	INFORMATION	DECLINE DISTANCE
0.00 ↓ 0.10	0.00 ↓ 0.10	1	ATC START: SMITH CREEK STAGE	9.61 ↓ 9.51

UPHL (OPENS TO .15 → TL → TR UPHL & TWISTY TO .30 → DHL ML → TL (100 HPR (OPENS TO .75 → ML → MR AT .77

0.87	0.77	2	6.51	8.74

OPENS TO .20 > EL OV (EL CREST) (UPHL FROM .36 TO (MR AT .49 > S AT .51

1.38	0.51	3 	6.00	8.23

(100 ML UPHL → S UPHL-TWISTY TO (ML AT .76

2.14	0.76	4 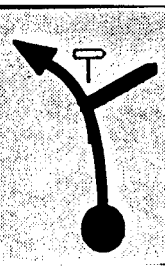	5.24 	7.47

UPHL (OPENS-TWISTY TO (ML AT .12

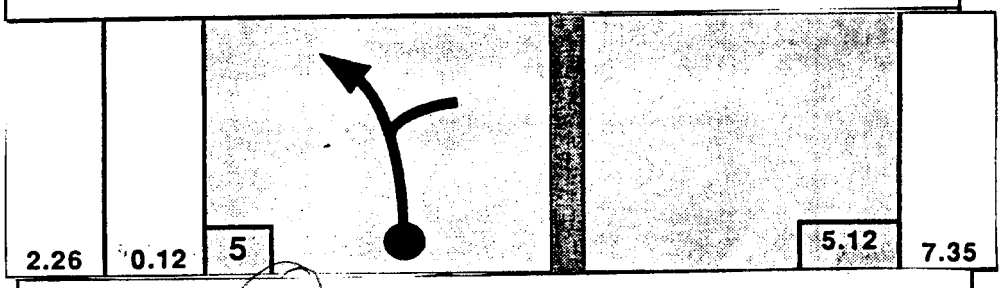

UPHL TO .19 > ML > MR > TR AT .22

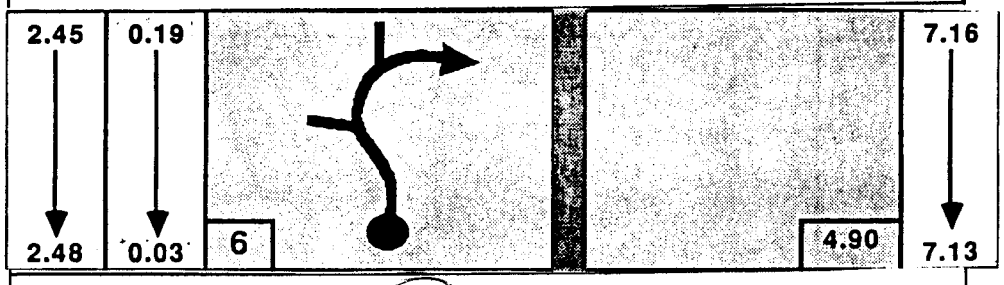

UPHL TO MR AT .14



OPEN TO S AT .19



OPEN-TWISTY TO .59 >> MR >> 90 L AT .65



OPEN TO .16 > S AT CREST

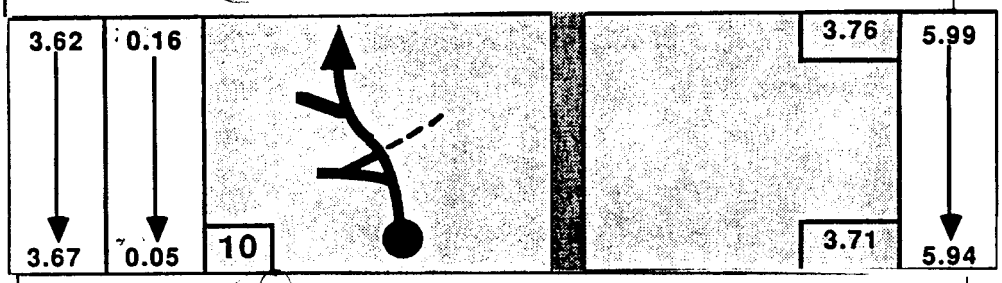

DHL TO .15 > MR (OPENS-TWISTY TO (S AT .56

OPEN TO S AT .16

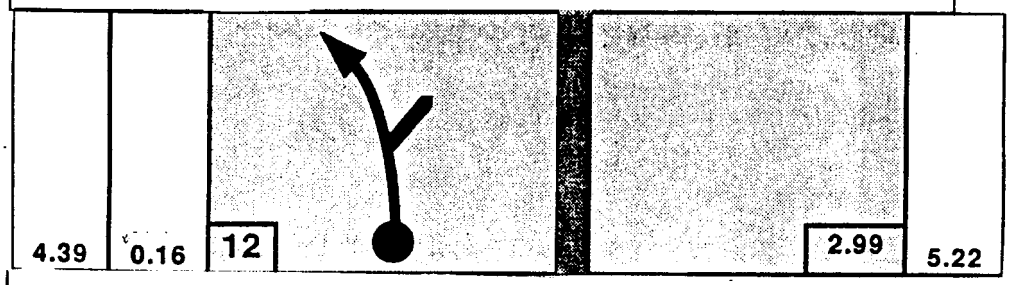

DHL-TWISTY & TIGHT TO MTL AT .76



DHL TO .17 > MR DHL

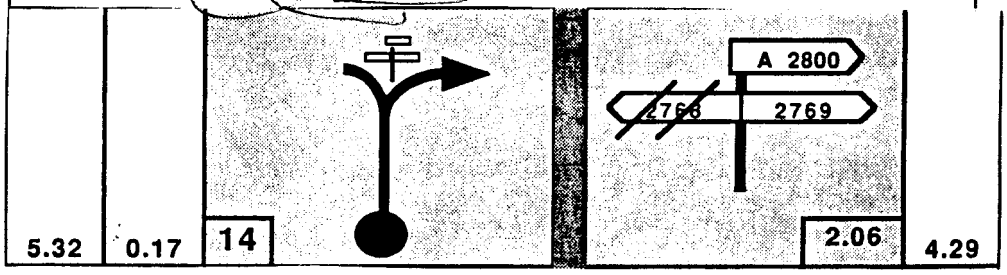

DHL-TWISTY TO 25 → UPHL ~~(50)~~ S AT CREST

(DHL-TWISTY TO 1.25 → S OV CREST ! → MR !!

DHL !! VERY ROUGH (CAR-BREAKER UPHL)

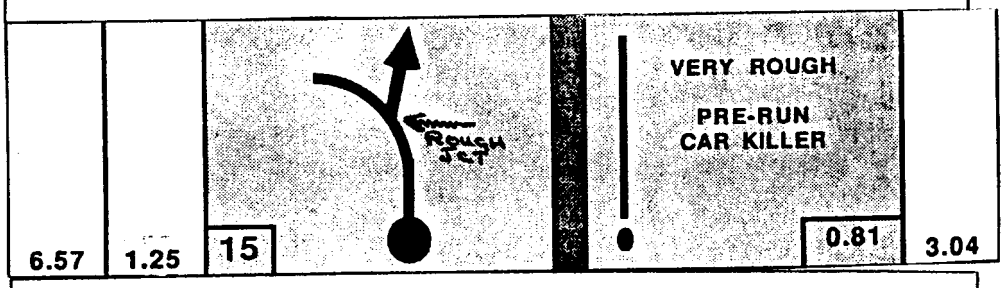

ROUGH DHL TO FINISH AT .81

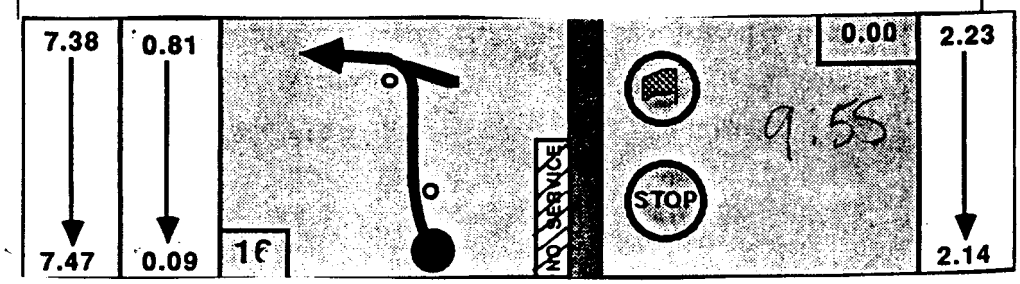

OLYMPUS WORLD CHAMPIONSHIP RALLY

ATC 15 Smith Creek	DISTANCE 9.61 MILES	PAGE 56
ATC 16 North River	TIME 30 MINUTES	AVG SPEED 19.22

DISTANCE ACCUM	DISTANCE INCRM	DIRECTION	INFORMATION	DECLINE DISTANCE
7.60	0.13	17	NO SERVICE NO SERV — STEEP DOWNHILL TO PAVEMENT	2.01
7.77	0.17	18	SIGHT DISTANCE IS SHORT — BEGIN PAVEMENT — SERVICE	1.84
9.53 ↓ 9.61	1.76 ↓ 0.08	19	17.02 — END PAVEMENT — ATC: NORTH RIVER	0.08 ↓ 0.00

DISTANCE TO NEXT INSTRUCTION: MILES

design rights reserved 1987 FINAL PROOF

OLYMPUS WORLD CHAMPIONSHIP RALLY

ATC 16 North River	DISTANCE 17.37 MILES	PAGE 57	
ATC 17 Clearwater	TIME 40 MINUTES	AVG SPEED 26.04	

DISTANCE ACCUM	DISTANCE INCRM	DIRECTION	INFORMATION	DECLINE DISTANCE
0.00	0.00		ATC START: NORTH RIVER STAGE	17.37
0.10	0.10	1	13.24	17.27

OPEN FLAT? TO .31 >>MR UPHL

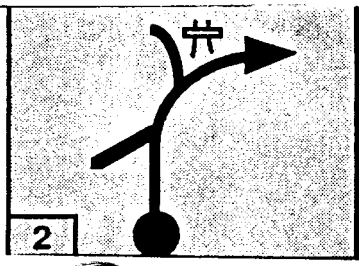

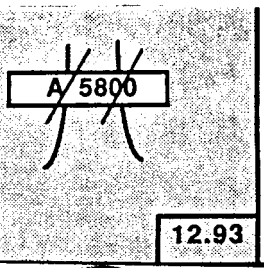

0.41	0.31	2	12.93	16.96

UPHL TO .20 OPENS FLAT? TO .50 UPHL TO .72



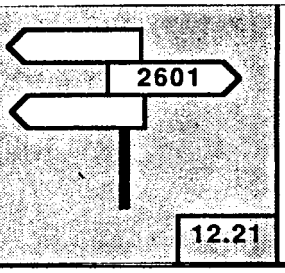

1.13	0.72	3	12.21	16.24

DHL TO TL > .25

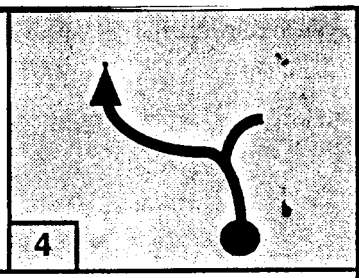

1.38	0.25	4	11.96	15.99

DISTANCE TO NEXT INSTRUCTION: 0.11 MILES

design rights reserved 1987 FINAL PROOF

OPEN TO .11 > S

1.49	0.11	5	11.85	15.88

TWISTY TO .59 > ML > S AT .65

2.08 | 0.59 | 6 | 11.26 | 15.29

2.14 | 0.06 | 11.20 | 15.23

OPEN-TWISTY TO .45 >> 90 L AFT CREST AT .48

2.62 | 0.48 | 7 | 10.72 | 14.75

DHL OPEN-TWISTY TO .30 >> MTL OV CREST > MR UPHL TO .67 > S OV CREST UPHL (100 ML >> S FLAT? TO 1.12 >> EL >> UPHL TWISTY TO 1.69 > ML > MR

4.31 | 1.69 | 8 | 9.03 | 13.06

DISTANCE TO NEXT INSTRUCTION: 0.23 MILES

design rights reserved 1987 FINAL PROOF

OPEN-TWISTY TO .23 >> ER

4.54 | 0.23 | 9 | 8.80 | 12.83

TWISTY TO .10 → TR ! (VERY TRICKEY) (DHL AT .22 (100 VTR → TL → TR UPHL (AT .50 ~~! TL DHL OV~~ (TL OAC) CREST (OPEN-TWISTY UPHL TO 1.10 → ER → EL



OPEN TO .20 → 90 L AT "T"



DHL TO .33 > LTR DHL (TWISTY DHL TO .60 → HPL (BOTTOM OF HILL) (AT .73 SURFACE CHANGE !! → ML → MR → TWISTY TO .95 → 90 L AT "T"

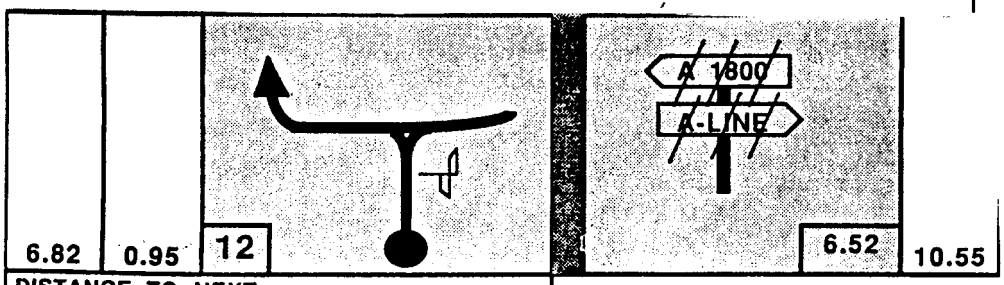

DISTANCE TO NEXT INSTRUCTION: 0.57 MILES

design rights reserved 1987 FINAL PROOF

DHL TO .23 → S TO .55 → 90 L OV (90L) CREST AT .57

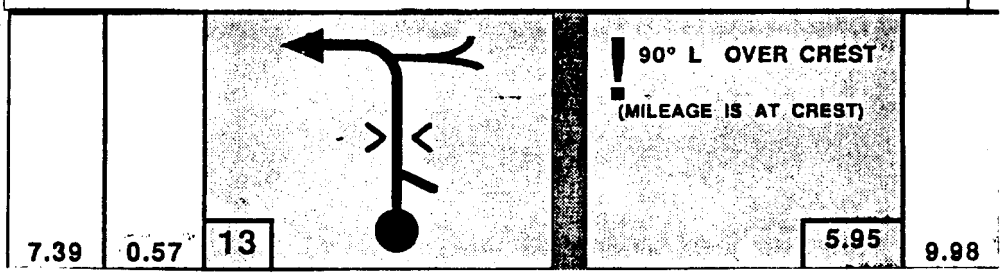

DHL TWISTY-LOOSE TO .35 > VTL (TWISTY TO .62 > 90 R



UPHL TO .20 ML > S FLAT? TO .46



UPHL-ROUGH TO .60 > DHL TO .78 > MR

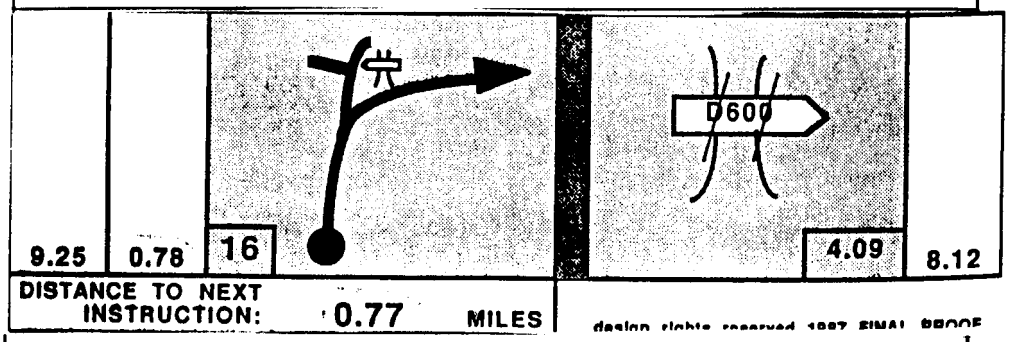

DHL TO .18 > UPHL-TWISTY TO .40 > S OV CREST (S OV CREST AT .55 > TWISTY TO .77 > TL AT "T" DHL

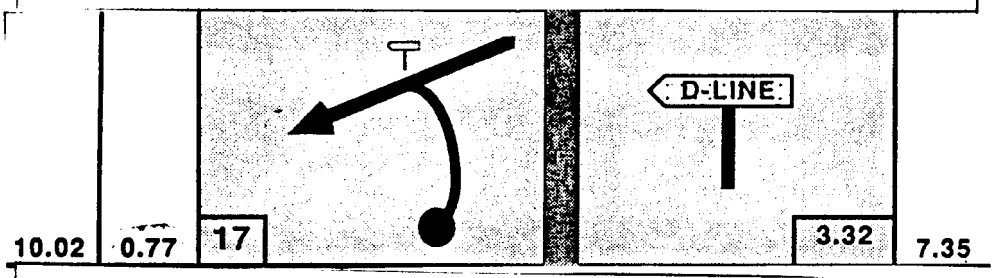

DHL FLAT? TO .33 > ML > TWISTY TO 60. > MR

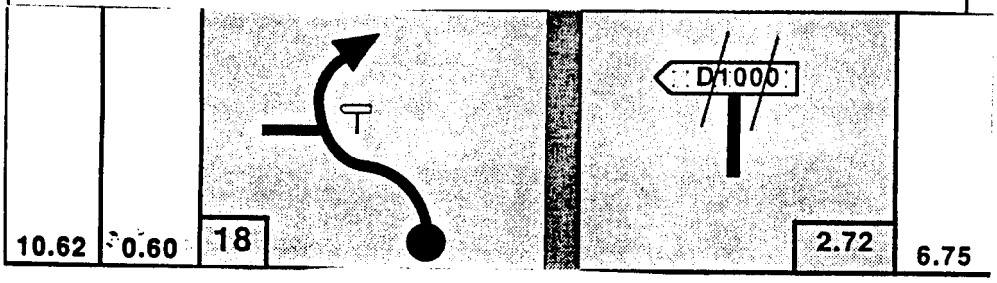

FLAT? (TWISTY) TO .30 → ML

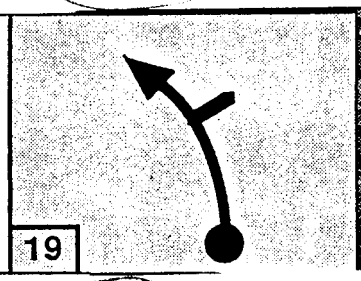

10.92 | 0.30 | 19 | 2.42 | 6.45

FLAT? TO .36 > ML > S

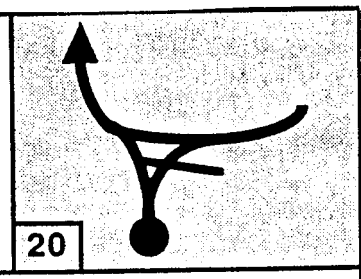

11.28 | 0.36 | 20 | 2.06 | 6.09

DISTANCE TO NEXT INSTRUCTION: 0.45 MILES

design rights reserved 1987 FINAL PROOF

DHL (TWISTY) TO .45 > MR

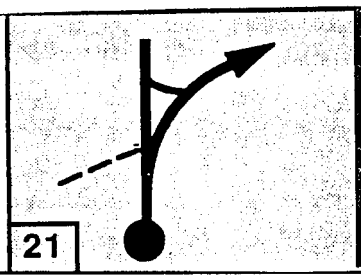

11.73 | 0.45 | 21 | 1.61 | 5.64

VERY TWISTY TO .32 > MR

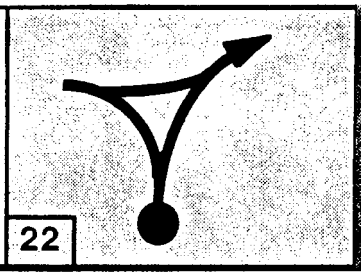

12.05 | 0.32 | 22 | 1.29 | 5.32

DHL TO .23 > UPHL > DHL AT .31 > TWISTY
DHL TO .69 > ML

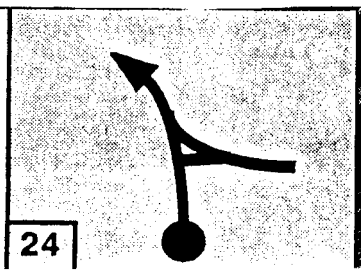

13.04 | 0.69 | 24 | 0.30 | 4.33

OPEN TO .17 > MR > 1 OV BRIDGE (OPEN TO .30 > FINISH

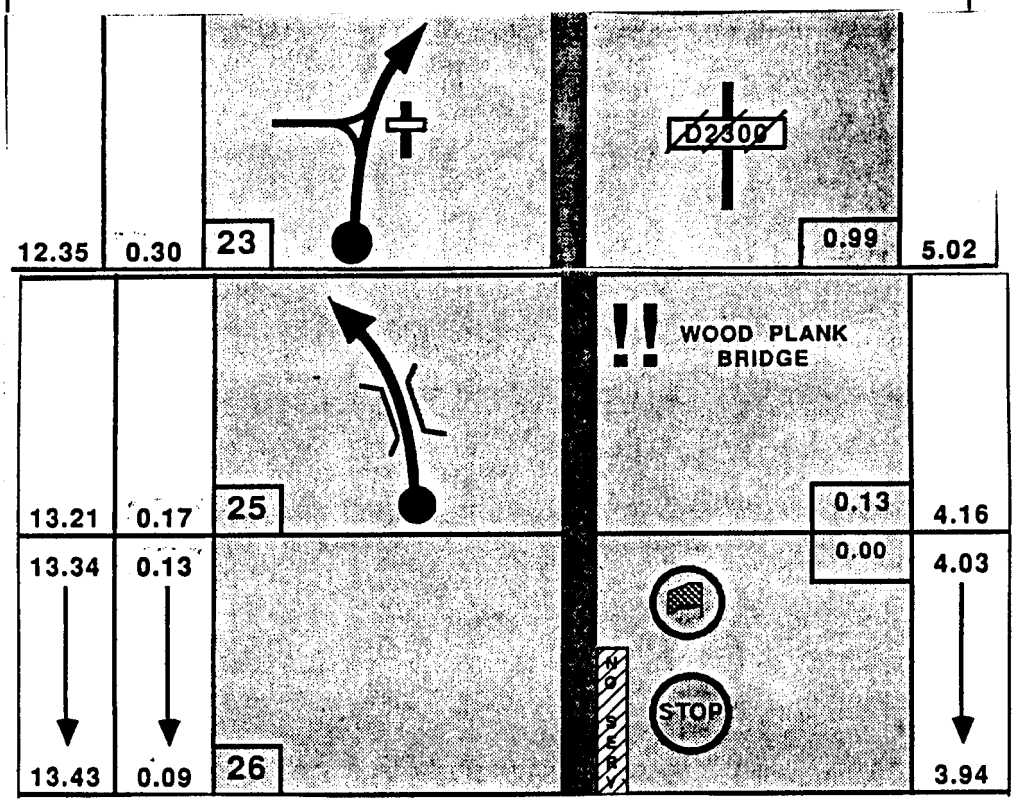

OLYMPUS WORLD CHAMPIONSHIP RALLY

ATC 16 North River	DISTANCE 17.37 MILES	PAGE 63
ATC 17 Clearwater	TIME 40 MINUTES	AVG SPEED 26.04

DISTANCE ACCUM	DISTANCE INCRM	DIRECTION	INFORMATION	DECLINE DISTANCE
13.21	0.17	25	!! WOOD PLANK BRIDGE 0.13	4.16
13.34 ↓ 13.43	0.13 ↓ 0.09	26	0.00 NO SERV STOP	4.03 ↓ 3.94

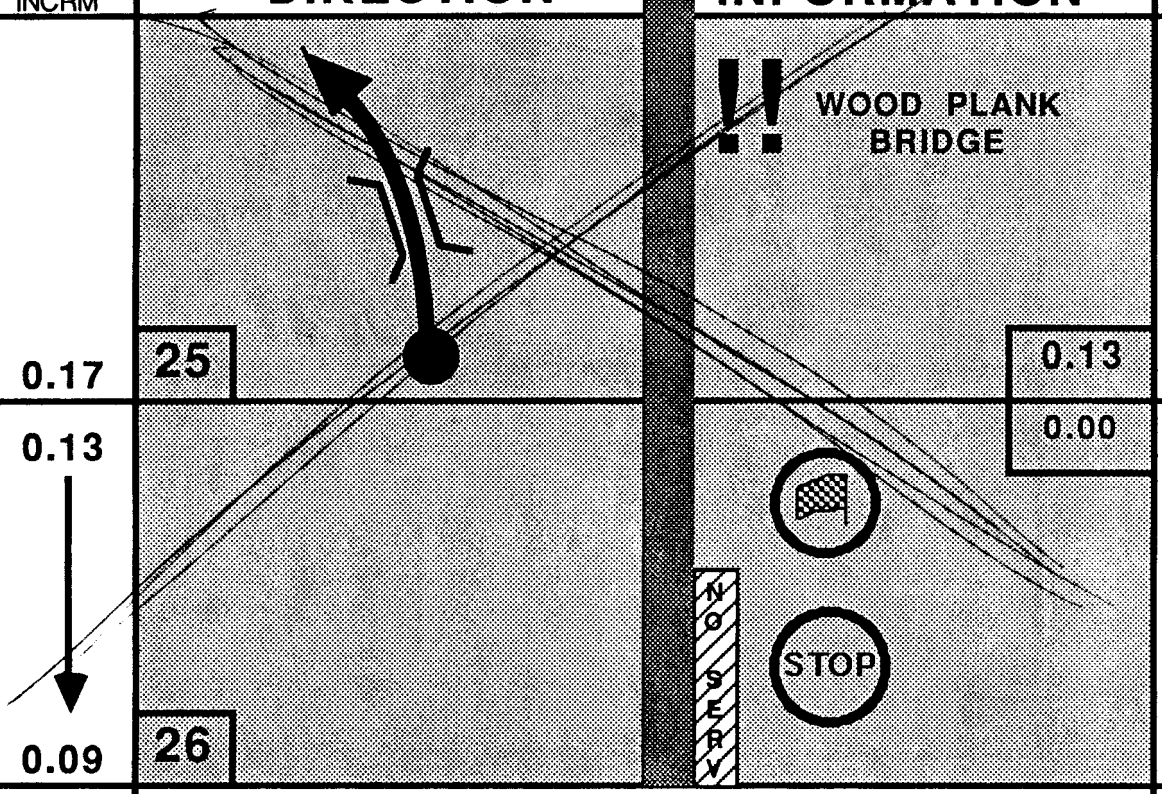

DISTANCE TO NEXT INSTRUCTION: 0.13 MILES

design rights reserved 1987 FINAL PROOF

OLYMPUS WORLD CHAMPIONSHIP RALLY

ATC 16 North River	DISTANCE 17.37 MILES	PAGE 64
ATC 17 Clearwater	TIME 40 MINUTES	AVG SPEED 26.04

DISTANCE ACCUM	DISTANCE INCRM	DIRECTION	INFORMATION	DECLINE DISTANCE
13.56	0.13	27	NO SERV D LINE BEGIN PAVEMENT SERVICE	3.81
16.48	2.92	28	MILE 62	0.89
17.19	0.71	29	END PAVEMENT	0.18
17.37	0.18	30	17.44 GATE ATC: CLEARWATER	0.00

DISTANCE TO NEXT INSTRUCTION: MILES

design rights reserved 1987 FINAL PROOF

OLYMPUS WORLD CHAMPIONSHIP RALLY

ATC 17 CLEARWATER	DISTANCE 15.81 MILES	PAGE #65
ATC 18 JOHNS RIVER LODGE	TIME 40 MINUTES	AVG SPEED 23.72

DISTANCE ACCUM	DISTANCE INCRM	DIRECTION	INFORMATION	DECLINE DISTANCE
0.00	0.00		START: CLEARWATER II STAGE	15.81
0.06	0.06	1	10.24	15.75

UPHL FLAT? TO .98 → ER

1.04	0.98	2	9.26	14.77

FLAT? TO .31 → MR OV (MR CREST → TL → TR dhl
dhl → TL AT .46

1.50	0.46	3	8.80	14.31

S TO .10 → HPR DHL !!

1.60	0.10	4	8.70	14.21

DHL TWISTY TO .15 → UPHL TO .26 → S OV CR
CREST → VERY TWISTY TO .57 → ML

2.17	0.57	5	8.13	13.64

17.5
40
1834

DHL TWISTY TO .30



VERY TWISTY TO .31 → HPL DHL !!



VERY SLIPPERY & TWISTY DHL TO .30 >> HPR
UPHL TO .60 >> HPL ! DHL TO .99 < HPR !

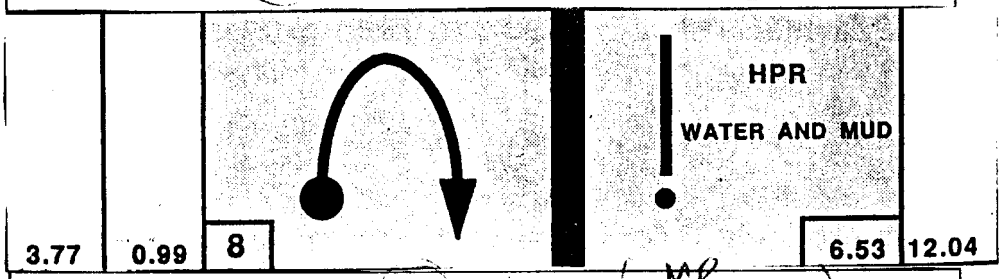

UPHL TWISTY TO .53 → MR OV CREST DHL
(TWISTY TO 1.03 >> ROUGH SURFACE!!



VERY ROUGH DHL TO .35 > TL



FLAT? TO .38 > UPHL TO .74 > L AT Y

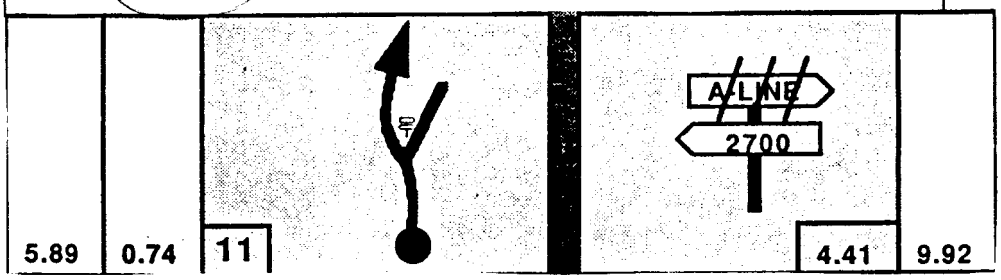

> TREES DHL AT .16 > UPHL (DHL TWISTY AT .31 TO (S AT .70

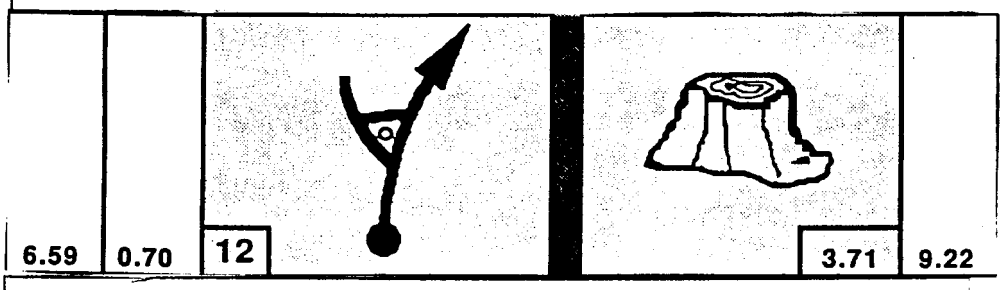

TWISTY TO .40 > UPHL (S OV CREST AT .61 > TWISTY DHL > TR AT 1.17

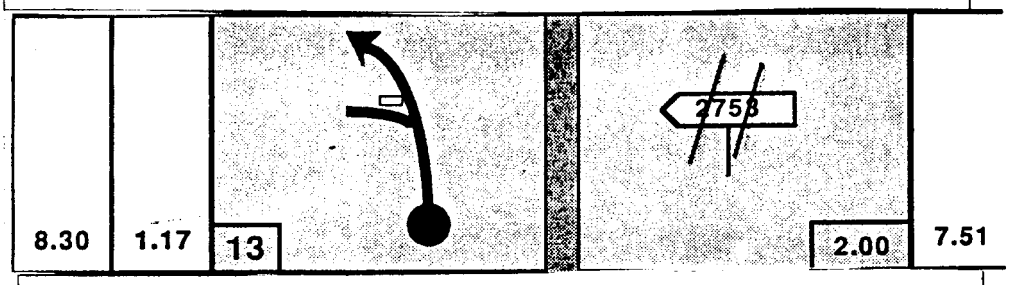

VERY TWISTY TO .95 > (TREE ON R-STICKS OUT) VERY TWISTY DHL TO FINISH AT 2.00

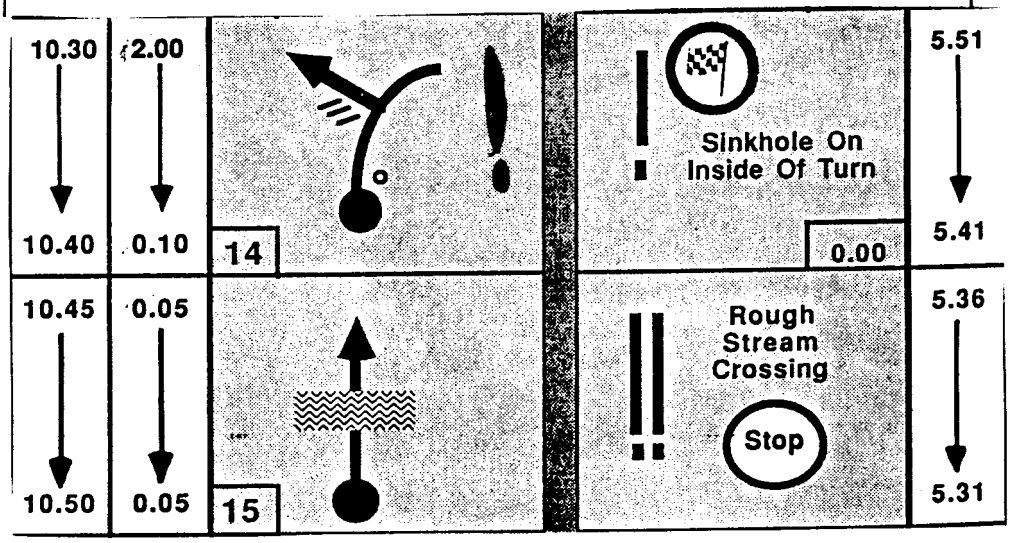

10.74 .24 (16) Begin Pavement 5.07

OLYMPUS WORLD CHAMPIONSHIP RALLY

ATC 17 CLEARWATER	DISTANCE 15.81 MILES	PAGE 69
ATC 18 JOHNS RIVER LODGE	TIME 40 MINUTES	AVG SPEED 23.72

DISTANCE ACCUM	DISTANCE INCRM	DIRECTION	INFORMATION	DECLINE DISTANCE
15.67	4.93	17	END PAVEMENT	0.14
15.81	0.14	18	ATC: JOHNS RIVER LODGE 18:34	0.00

DISTANCE TO NEXT INSTRUCTION: MILES

design rights reserved 1987 FINAL PROOF

OLYMPUS WORLD CHAMPIONSHIP RALLY

ATC 18 [redacted]	DISTANCE 29.08 MILES	PAGE 70	
[redacted] MTC 5-WESTPORT	TIME 60 MINUTES	AVG SPEED 29.08	

DISTANCE ACCUM	DISTANCE INCRM	DIRECTION	INFORMATION	DECLINE DISTANCE
0.00	0.00		ATC [redacted]	29.08
0.08	[redacted]	1	10.27	29.00

FLAT? UPHL TO .20 > TWISTY TO TOP AT .77 > S AT .86

0.94	[redacted]	2	9.41	28.14

FLAT? TO .30 > TWISTY TO .48 > TR DHL & TWISTY TO .91 > TL DHL

1.85	[redacted]	3	8.50	27.23

UPHL TO .25 > ML OV CREST > MR AT .55

2.40	[redacted]	4	7.95	26.68

OPEN TO .18 > ER OV CREST

2.58	[redacted]	5	7.77	26.50

180

95

OPEN TO .10 > MR DHL



DHL-TWISTY TO .27 > ML OV CREST > TL (TMR OV CREST AT .49 (L OV CREST ! DHL AT .63 > VERY TWISTY TO 1.74 (ROUGH) TO 2.20 > TR AT Y



FLAT? TWISTY TO .27 > MR > TR > DHL & TWISTY TO .52 > MR OV CREST (TR AT "Y" AT .70

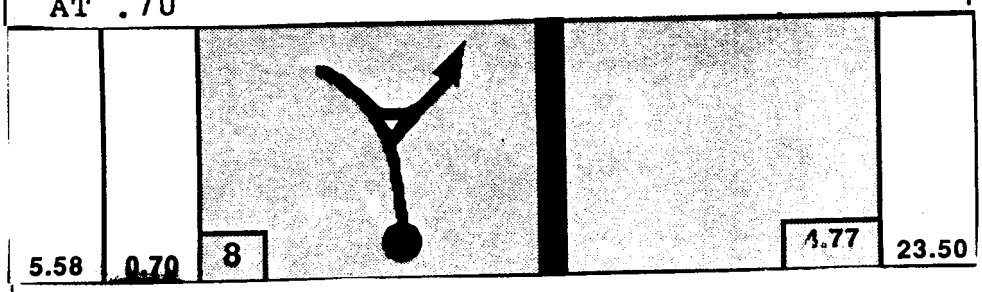

DHL ROUGH TO .12

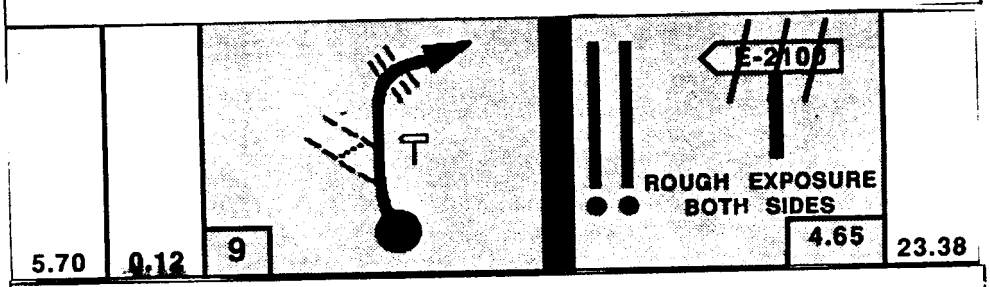

OPEN TO .12 > ML OV CREST > TWISTY DHL (VERY NARROW) > UPHL (VTR AT .50 > TWISTY TO .85 > TR DHL



VERY TWISTY UP & DHL TO .57 > JOGS R OV CREST

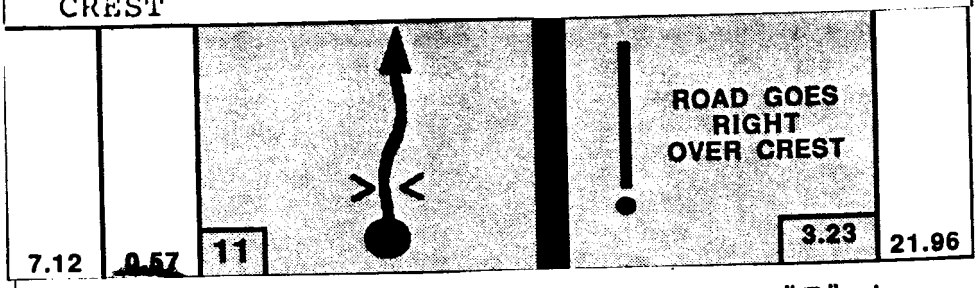

TWISTY TO .42 > 90 L OV CREST AT "T" ! AT .49

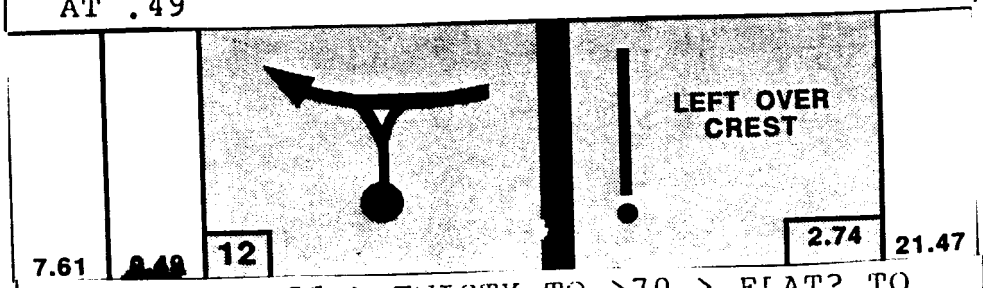

FLAT? TO .55 > TWISTY TO >70 > FLAT? TO .90 > TWISTY TO 1.20 > ! MR > TREES > VERY TWISTY DHL TO 1.40 > FLAT? TO ER AT 1.88



FLAT? TO FINISH AT .86

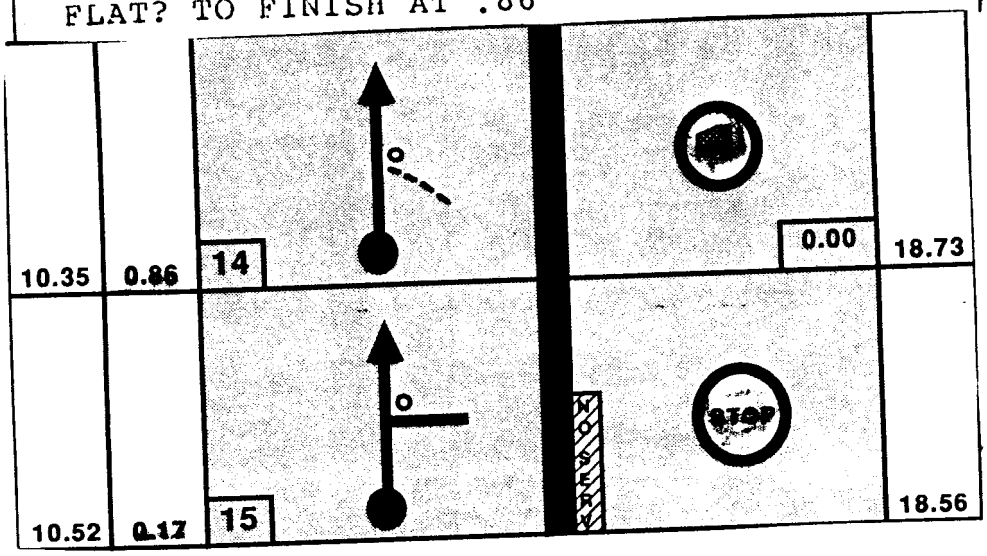

OLYMPUS WORLD CHAMPIONSHIP RALLY

ATC 18 JOHNS RIVER LODGE	DISTANCE 26.83 MILES	PAGE 74
MTC 5 WESTPORT	TIME 60 MINUTES	AVG SPEED 26.83

DISTANCE ACCUM	DISTANCE INCRM	DIRECTION	INFORMATION	DECLINE DISTANCE
11.35	0.83	16 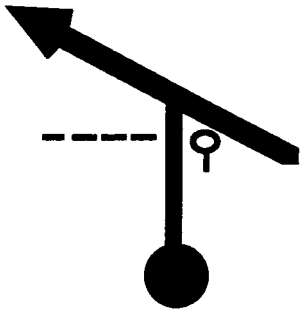	NO SERVICE STOP BEGIN PAVEMENT (SPEED LIMIT 30)	15.48
15.66	4.31	17 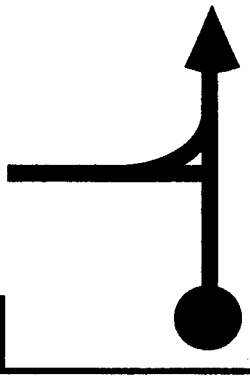	NO SERVICE	11.17
15.95	0.29	18 		10.88
16.12	0.17	19 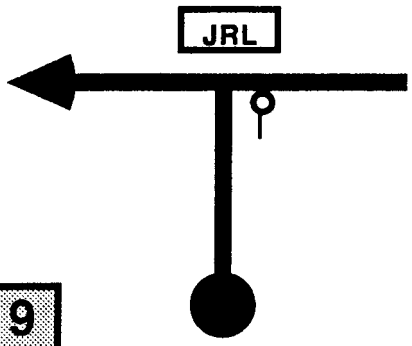	STOP SERVICE JOHNS RIVER LODGE (SPEED LIMIT 55) SPONSOR OF BEST DIVISIONAL RALLY IN USA IN 1986.	10.71

DISTANCE TO NEXT INSTRUCTION: 6.36 MILES

design rights reserved 1987 FINAL PROOF

OLYMPUS WORLD CHAMPIONSHIP RALLY

ATC 18 JOHNS RIVER LODGE	DISTANCE 26.83 MILES	PAGE 75
MTC 5 WESTPORT	TIME 60 MINUTES	AVG SPEED 26.83

DISTANCE ACCUM	DISTANCE INCRM	DIRECTION	INFORMATION	DECLINE DISTANCE
22.48	6.36	20 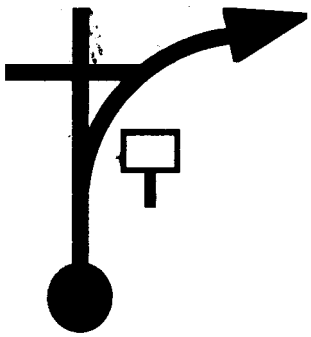		4.35
24.47	1.99	21 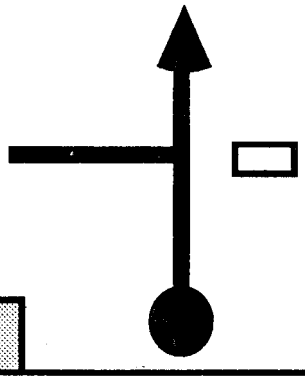		2.36
25.59	1.12	22 		1.14
26.10 26.17 26.22	0.51 0.07 0.05	23 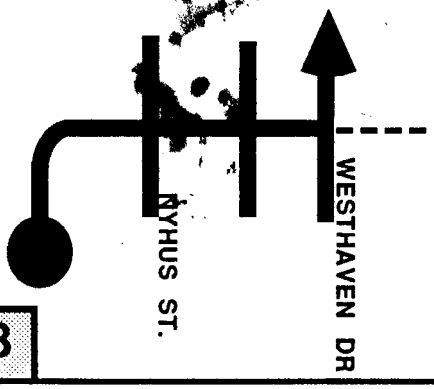		0.63 0.56 0.51

DISTANCE TO NEXT INSTRUCTION: 0.28 MILES

design rights reserved 1987 FINAL PROOF

OLYMPUS WORLD CHAMPIONSHIP RALLY

ATC 18 JOHNS RIVER LODGE	DISTANCE 26.46 MILES	PAGE 76
MTC 5 WESTPORT	TIME 60 MINUTES	AVG SPEED 26.46

DISTANCE ACCUM	DISTANCE INCRM	DIRECTION	INFORMATION	DECLINE DISTANCE
26.50	0.28	24 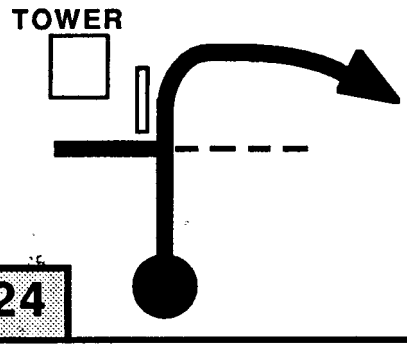	19:40 MTC WESTPORT RAMP LOCATION PROCEED TO THE RIGHT TOWARD PARC FERME	0.33
26.83	0.33	25 	INTO PARC FERME FOLLOW MARSHALL'S DIRECTIONS	0.00

DISTANCE TO NEXT INSTRUCTION: MILES

design rights reserved 1987 FINAL PROOF

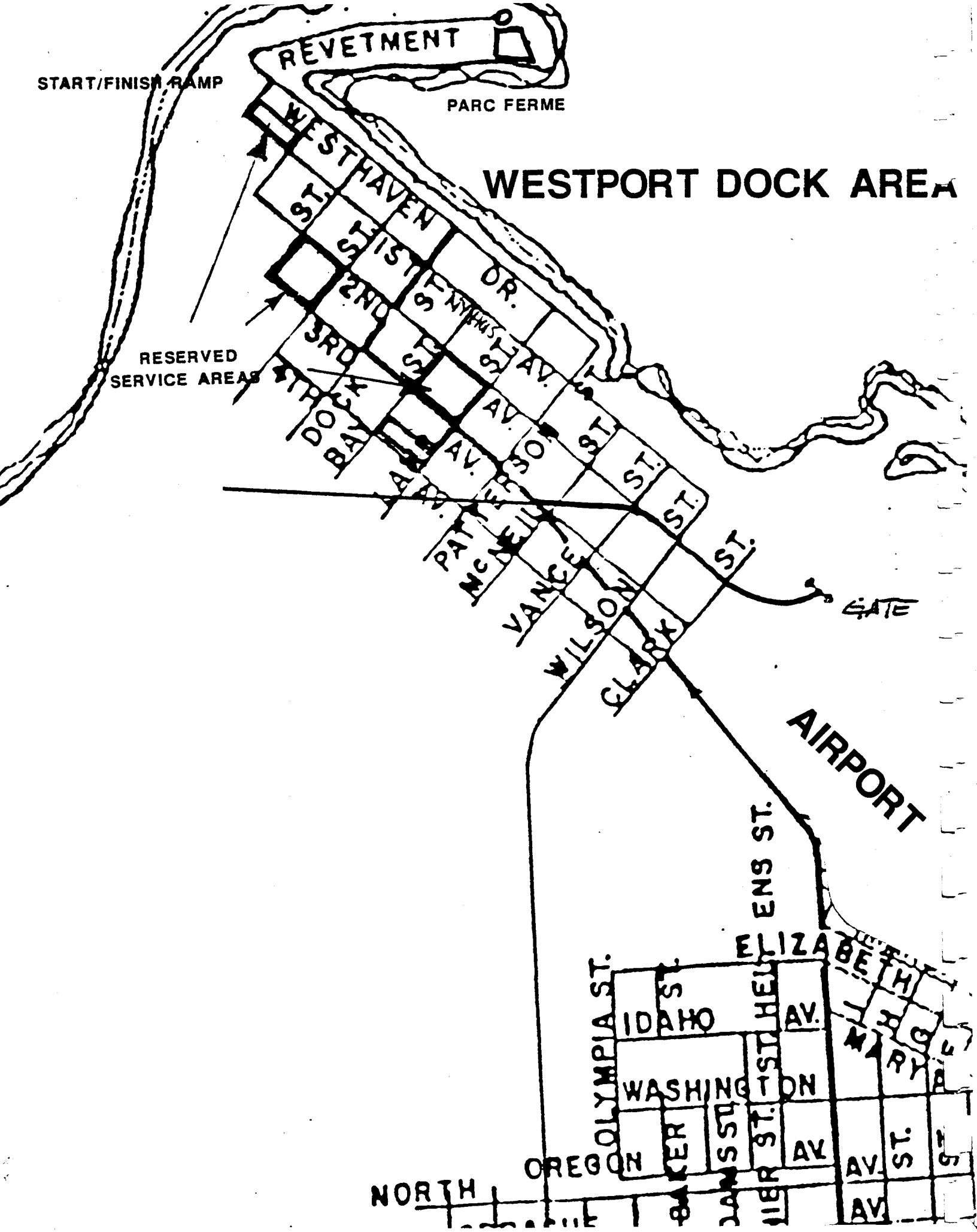
WESTPORT DOCK AREA
REVETMENT
PARC FERME
START/FINISH RAMP
RESERVED SERVICE AREAS
WESTHAVEN DR.
1ST ST.
2ND ST.
3RD ST.
4TH ST.
DOCK AV.
BAY AV.
AV.
PATTERSON ST.
McNEIL ST.
VANCE ST.
WILSON ST.
CLARK ST.
GATE
AIRPORT
ENS ST.
ELIZABETH
OLYMPIA ST.
IDAHO AV.
WASHINGTON
OREGON
NORTH

O.K.

THIS RED CROSS IS TO BE DISPLAYED TO RALLY TRAFFIC BY A CREW MEMBER IF THERE IS A MEDICAL EMERGENCY THAT REQUIRES IMMEDIATE ATTENTION BY QUALIFIED PERSONNEL OR A PHYSICIAN.



IMPROPER USE OF THIS RED CROSS MAY BE CAUSE FOR EXCLUSION FROM THE EVENT.